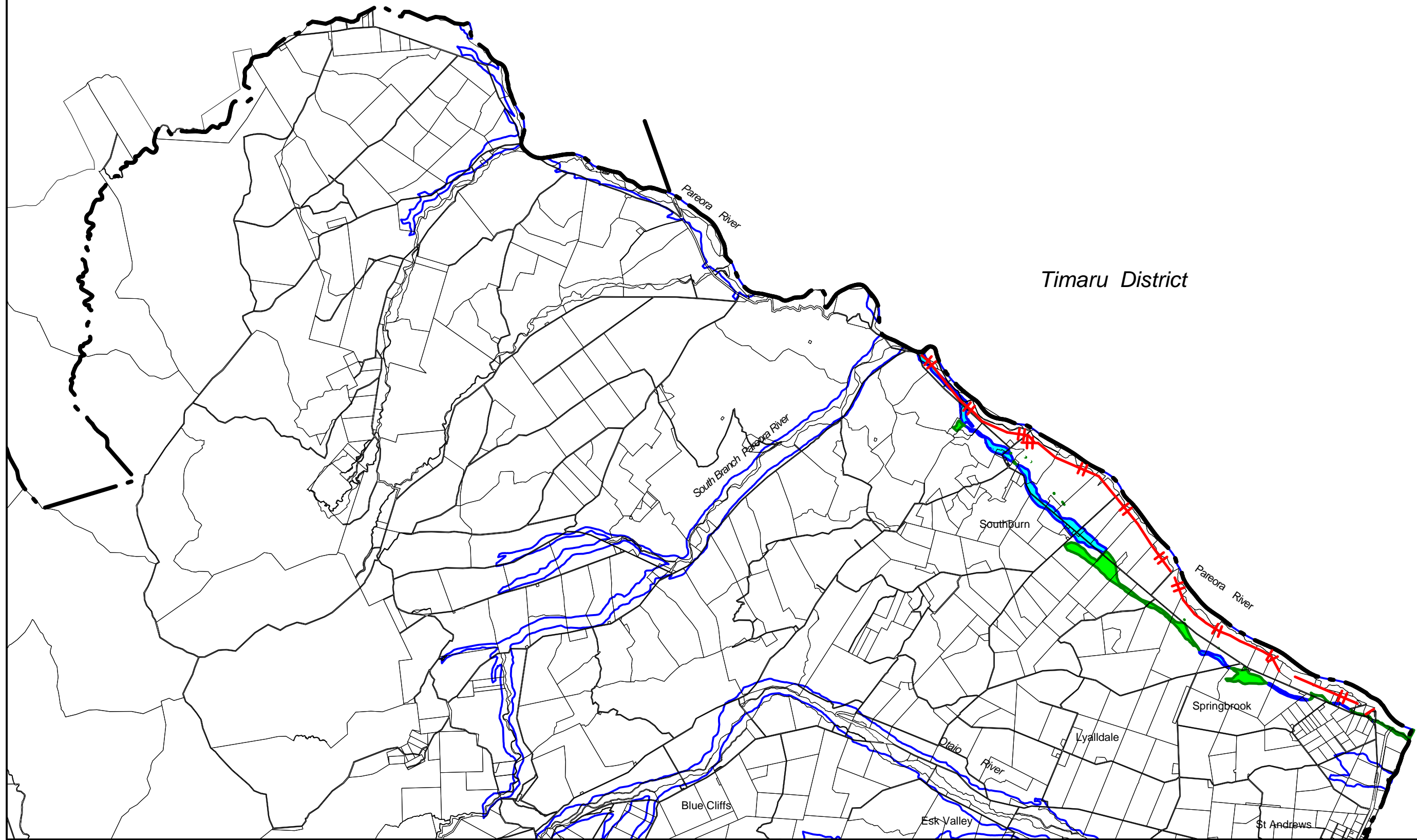





Mackenzie District



Timaru District



Notations

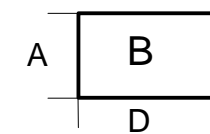
-  Land removed from Area of Flooding Risk
-  Land added to Area of Flooding Risk

 Area of Flooding Risk

 Stopbanks
 District Boundary



0 1.0 2.0 3.0 4.0km
Scale 1:100000 @ A3



Location Diagram

Flood Risk Map B

Date : December 2005