


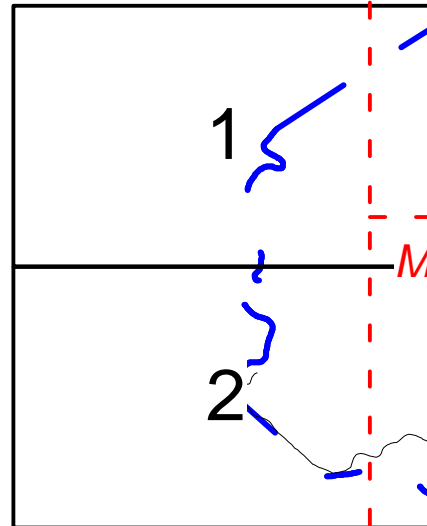
Legend



Planning Maps



Flood Risk Maps



Waimate District Planning Map & Flood Risk Map Index

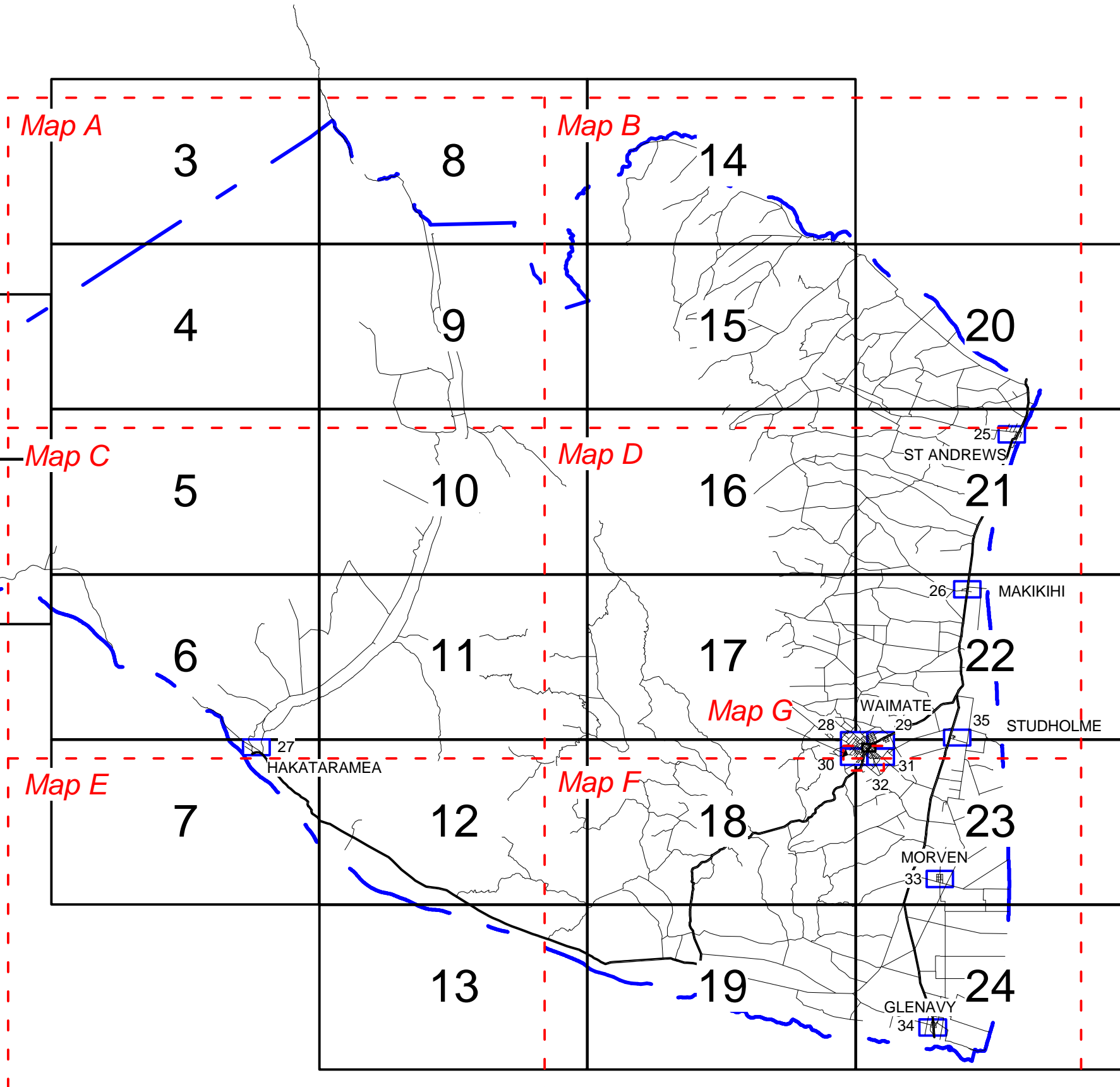
Flood Risk Maps follow Planning Maps

Prepared by :



DAVIE LOVELL·SMITH

PLANNING SURVEYING ENGINEERING



Cadastral Information derived from the the Department of Survey and Land Information's Digital Cadastral Database (DCDB). CROWN COPYRIGHT RESERVED.
Approved for internal reproduction by the Waimate District Council
Digital Licence Number : 133566/01