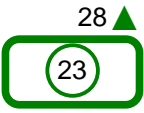

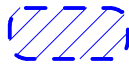






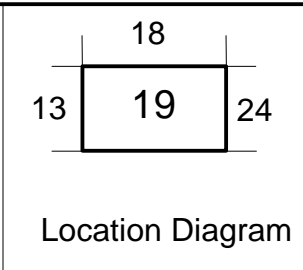
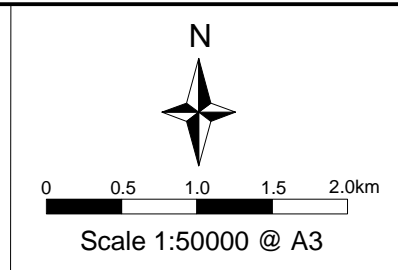


Zones	
BUS 1	Business 1
BUS 2	Business 2
BUS 3	Business 3
RES	Residential
RUR	Rural

	Sites of Natural Significance
	Designations

Notations	
	Water Supply Protection Area
	Lakeside Protection Area 1
	Lakeside Protection Area 2

	G15 Significant Natural Features
	H12 Heritage Items
	District Boundary
	Zone Boundary



**Waimate**  
 Map No **19**  
 Date : December 2005