

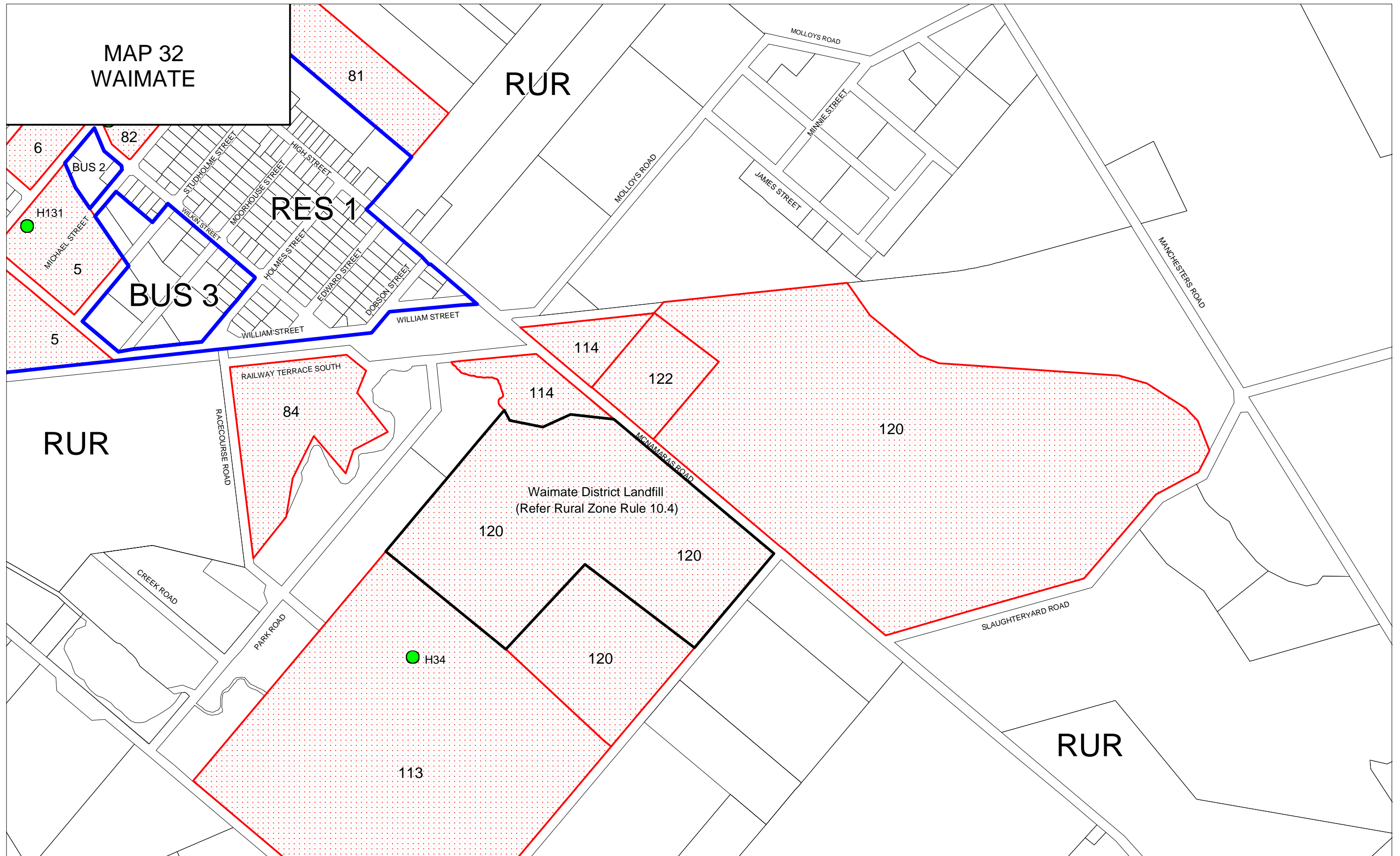
Planning Map 31

Schedule of Designations (See Appendix A of the Plan)

No.	Requiring Authority	Purpose
5	Minister of Education	Waimate High School
6	Minister of Education	Waimate Main Primary School
81	Waimate District Council	Recreation
82	Waimate District Council	Recreation
84	Waimate District Council	Manure Depot and Drainage
113	Waimate District Council	Recreation
114	Waimate District Council	Cemetery
120	Waimate District Council	Sewage Treatment and Disposal
122	Waimate District Council	Cemetery

Schedule of Heritage Items, including Trees (See Section 8 of the Plan)

No.	Name	District Plan Category
H34	Slab Cottage, Knottingley Park	C
H131	Waimate High School Plaques	C



<p>Zones</p> <p>BUS 1 Business 1 BUS 2 Business 2 BUS 3 Business 3 RES 1 Residential 1 RES 2 Residential 2 RES 3 Residential 3 RUR Rural</p>	<p>28 ▲ (23) Significant Natural Areas</p> <p>70 ★ (54) Designations</p> <p>Outstanding Natural Landscapes / Feature</p>	<p>Notations</p> <p>Water Supply Protection Area</p> <p>Lakeside Protection Area 1</p> <p>Lakeside Protection Area 2</p>	<p>+ G15 Significant Natural Features</p> <p>● H12 Heritage Items</p> <p>900m 900m Contour</p> <p>--- District Boundary</p> <p>--- Zone Boundary</p>	<p>N</p> <p>0 75 150 225 300m</p> <p>Scale 1:7500 @ A3</p>	<p>29</p> <p>30 31 23</p> <p>23</p> <p>Location Diagram</p>	<p>Waimate</p> <p>Map No 31</p> <p>Date : February 2014</p>
---	--	---	--	--	---	---

Planning Map 32

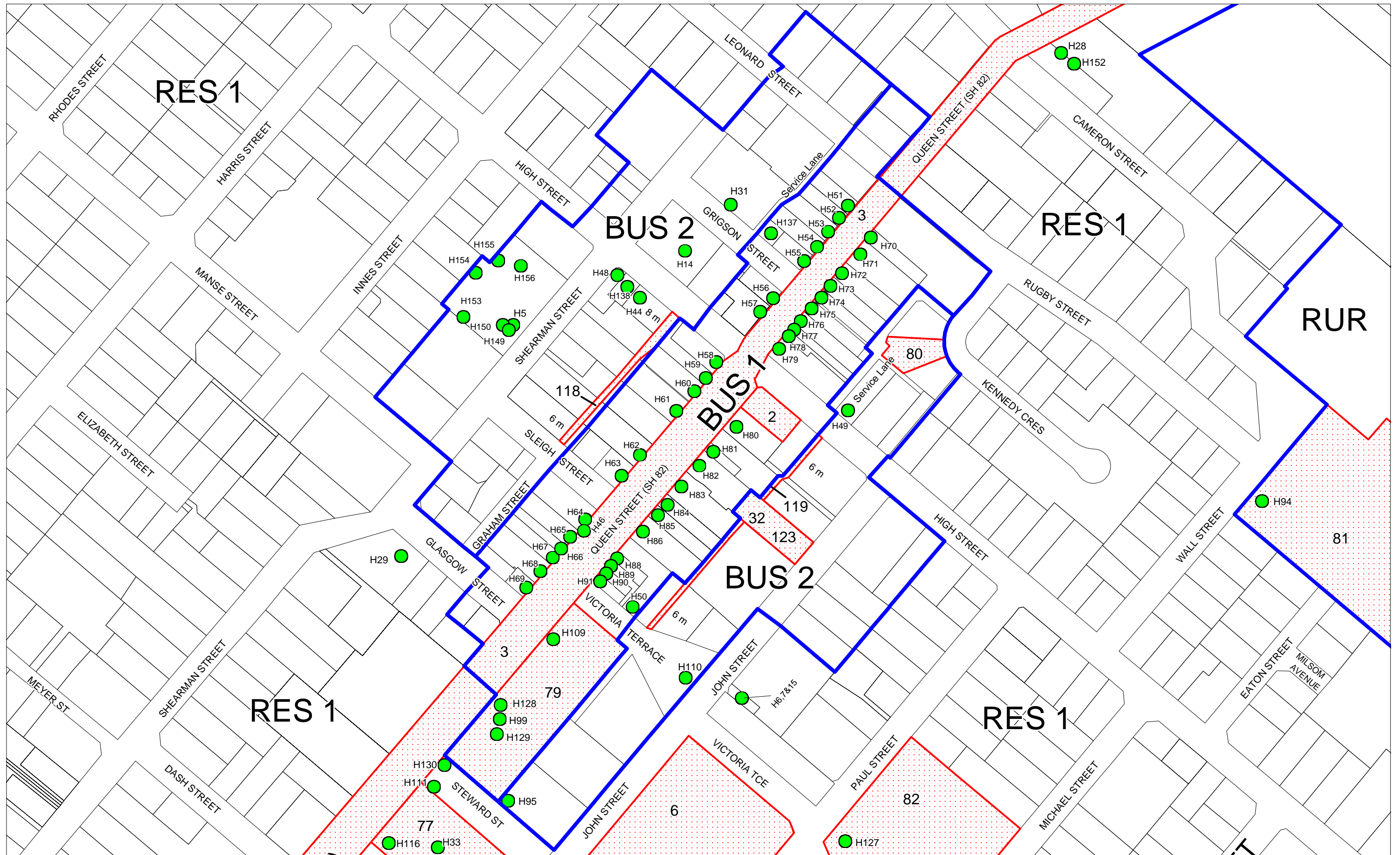
Schedule of Heritage Items, including Trees (See Section 8 of the Plan)

No.	Name	District Plan Category
H5	Museum	A
H6, 7	St Augustine's Church	A
H14	Old Arcadia Theatre	B
H15	St Augustine's Church Lychgate	B
H28	St Patrick's Church	B
H29	St Paul's Methodist Church	B
H31	Prices Building	C
H33	Band Rotunda	C
H44	Waimate Auction Rooms	C
H46	Hitchings Post or Bollard Empire Tavern	C
H48	Private Home	C
H49	W A Blackie	C
H50	Waimate Builders	C
H51	Richards Dry Cleaners Ltd	C
H52	Debonaire Products Ltd	C
H53	Building – 26 Queen Street	C
H54	Building – 30-34 Queen Street	C
H55	Building – 36 Queen Street	C
H56	Building – 38 Queen Street	C
H57	Building – 40-54 Queen Street	C
H58	ANZ Building – Facades only	B
H59	Building – 58-60 Queen Street	C
H60	Building – 60 Queen Street	C
H61	Building – 68 Queen Street	C
H62	Building – 76-82 Queen Street	C
H63	Building – 84 Queen Street	C
H64	Empire Tavern	C
H65	Building – 90-92 Queen Street	C
H66	Building - 94 Queen Street	C
H67	Building - 100 Queen Street	C
H68	Building - 102-108 Queen Street	C
H69	Building - 110 Queen Street	C
H70	Building - 23 Queen Street	C
H71	Building - 25 Queen Street	C
H72	Building - 29 Queen Street	C
H73	Building - 31 Queen Street	C
H74	Building - 37 Queen Street	C
H75	Building - 39 Queen Street	C
H76	Building - 41-43 Queen Street	C
H77	Building - 45 Queen Street	C
H78	Building - 49 Queen Street	C
H79	Waimate Hotel	B
H80	Building - 57-63 Queen Street	C
H81	Building - 73 Queen Street	C

No.	Name	District Plan Category
H82	Post Office Building	B
H83	Building - 77-83 Queen Street	C
H84	Building - 85-89 Queen Street	C
H85	Building - 91-93 Queen Street	C
H86	Building - 95 Queen Street	C
H88	Building - 99 Queen Street	C
H89	Building - 101 Queen Street	C
H90	Building - 103-105 Queen Street	C
H91	Building - 107 Queen Street	C
H94	Manchester Park Gates	B
H95	Tennis Club Gates, Seddon Square	B
H99	Ian Bennington Memorial Walkway	C
H109	War Memorial Clock Tower	B
H110	Boer War Memorial	B
H111	Margaret Cruickshank Memorial	B
H116	Maori House Shelter	B
H127	Waimate Squash Club - Court One	C
H128	Patterson Plaque	C
H129	Waimate District Council Plaque, Ian Bennington Walkway	C
H130	Tree Plaques	C
H137	Motor Electrics	C
H138	Keens Auto	C
H149	Waimate Public Hospital Plaques, stored in the Museum	C
H150	Plaque commemorating the sinking of SS Marquette, stored in the Museum	C
H152	Hobday Organ	C
H153	Bremner Cottage	B
H154	Workshop and Stables	B
H155	Old Gaol	B
H156	Lock-up/Gaol	B

Schedule of Designations (See Appendix A of the Plan)

No.	Requiring Authority	Purpose
2	Minister of Police	Police Station
3	New Zealand Transport Agency	SH 82
6	Minister of Education	Waimate Main Primary School
32	Chorus NZ Ltd	Telecommunication and Radio-communication and Ancillary Purposes
77	Waimate District Council	Recreation
79	Waimate District Council	Local Government Purposes
80	Waimate District Council	Public car parking
81	Waimate District Council	Recreation
82	Waimate District Council	Recreation
118	Waimate District Council	Proposed Service Lane
119	Waimate District Council	Proposed Service Lane
123	Telecom New Zealand	Telecommunication and Radio-communication and Ancillary Purposes



Zones BUS 1 Business 1 BUS 2 Business 2 BUS 3 Business 3 RES 1 Residential 1 RES 2 Residential 2 RES 3 Residential 3 RUR Rural		28 ▲ (23) Significant Natural Areas 70 ★ (54) Designations Outstanding Natural Landscapes / Feature	Notations Water Supply Protection Area Lakeside Protection Area 1 Lakeside Protection Area 2	+ G15 Significant Natural Features ● H12 Heritage Items - - - 900m 900m Contour - - - District Boundary — Zone Boundary	 Scale 1:2500 @ A3	28 29 32 30 31 Location Diagram	Waimate Map No 32 Date : February 2014
--	--	---	--	---	---------------------------	--	---

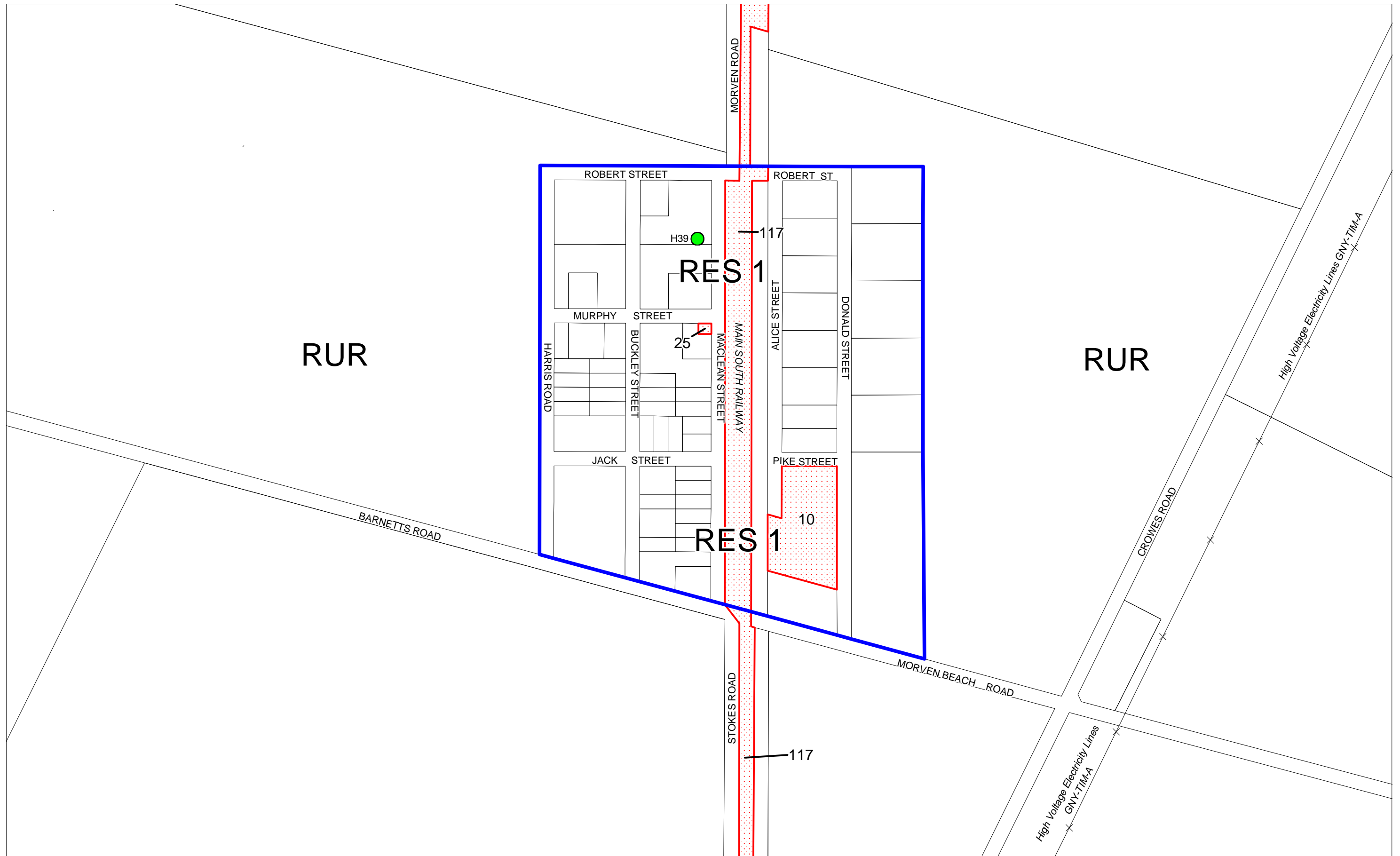
Planning Map 33

Schedule of Designations (See Appendix A of the Plan)

No.	Requiring Authority	Purpose
10	Minister of Education	Morven Primary School
25	Chorus NZ Ltd	Telecommunication and Radio-communication and Ancillary Purposes
117	NZ Rail	Railway

Schedule of Heritage Items, including Trees (See Section 8 of the Plan)

No.	Name	District Plan Category
H39	St Joseph's Church	C

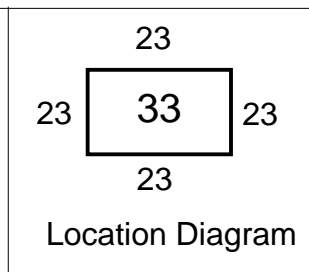
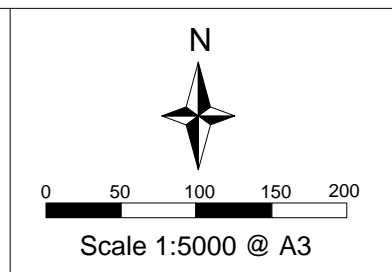


Zones	
BUS 1	Business 1
BUS 2	Business 2
BUS 3	Business 3
RES 1	Residential 1
RES 2	Residential 2
RES 3	Residential 3
RUR	Rural

28 ▲		Significant Natural Areas
70 ★		Designations
		Outstanding Natural Landscapes / Feature

Notations	
	Water Supply Protection Area
	Lakeside Protection Area 1
	Lakeside Protection Area 2

	G15 Significant Natural Features
	H12 Heritage Items
	900m Contour
	District Boundary
	Zone Boundary



Morven
 Map No **33**
 Date : February 2014

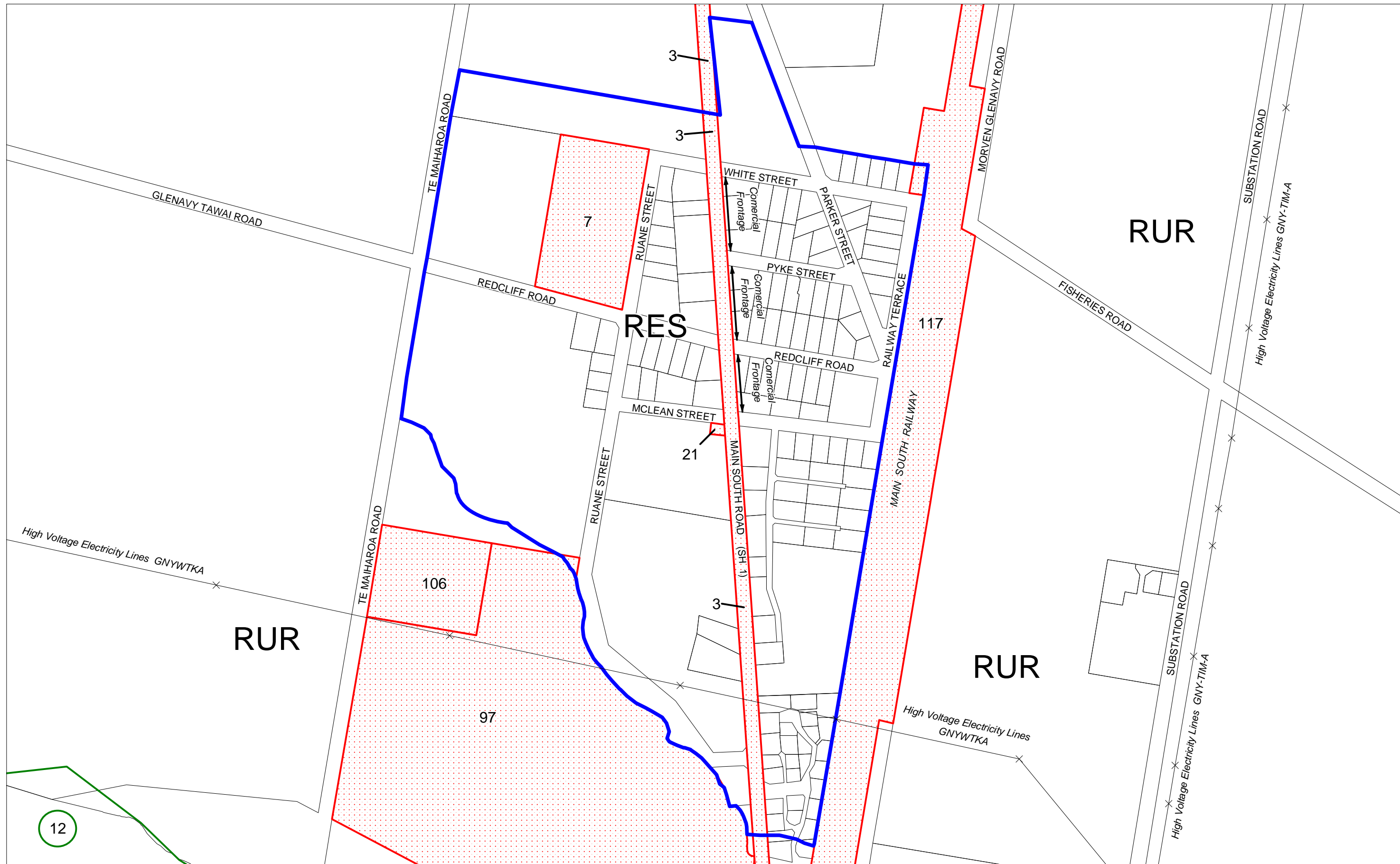
Planning Map 34

Schedule of Designations (See Appendix A of the Plan)

No.	Requiring Authority	Purpose
3	New Zealand Transport Agency	SH 1
7	Minister of Education	Primary School
21	Chorus NZ Ltd	Telecommunication and Radio-communication and Ancillary Purposes
97	Waimate District Council	Recreation
106	Waimate District Council	Cemetery
117	NZ Rail	Railway

Schedule of Significant Natural Areas and Significant Natural Features (Geopreservation Sites - see Appendix G of the Plan)

No.	Name	Description
12	Waitaki River	Wildlife, wetland

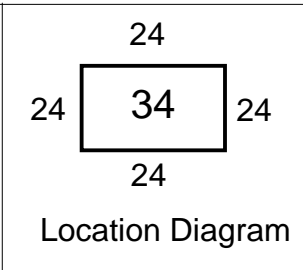
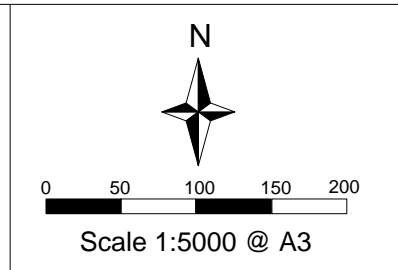


Zones	
BUS 1	Business 1
BUS 2	Business 2
BUS 3	Business 3
RES 1	Residential 1
RES 2	Residential 2
RES 3	Residential 3
RUR	Rural

28 ▲		Significant Natural Areas
70 ★		Designations
		Outstanding Natural Landscapes / Features

Notations	
	Water Supply Protection Area
	Lakeside Protection Area 1
	Lakeside Protection Area 2

	G15 Significant Natural Features
	H12 Heritage Items
	900m Contour
	District Boundary
	Zone Boundary

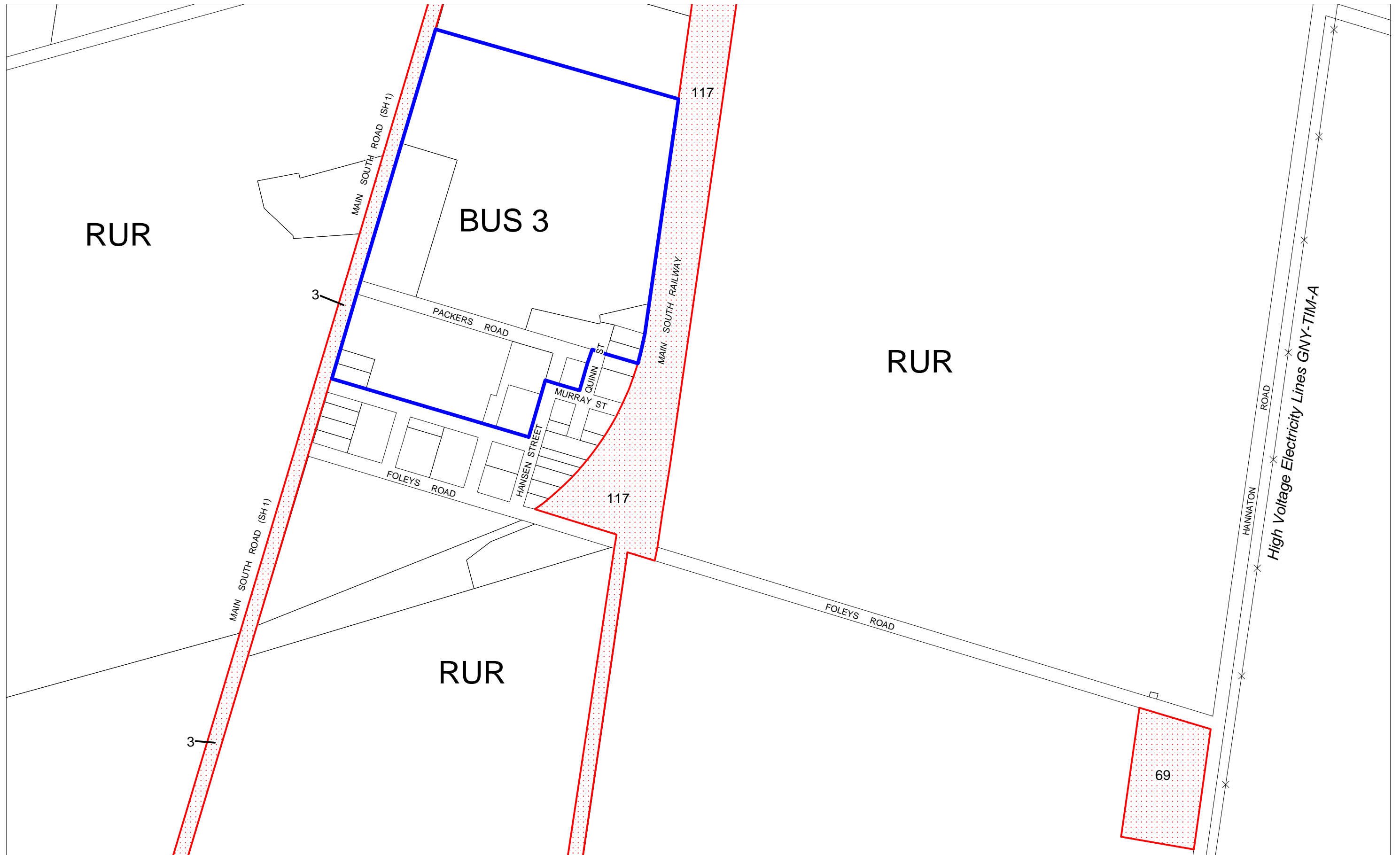


Glenavy
 Map No **34**
 Date : February 2014

Planning Map 35

Schedule of Designations (See Appendix A of the Plan)

No.	Requiring Authority	Purpose
3	New Zealand Transport Agency	SH1
69	Trans Power NZ Limited	Studholme Substation
117	NZ Rail	Railway



Zones

- BUS 1 Business 1
- BUS 2 Business 2
- BUS 3 Business 3
- RES 1 Residential 1
- RES 2 Residential 2
- RES 3 Residential 3
- RUR Rural

28 ▲ 23 Significant Natural Areas

70 ★ 54 Designations

 Outstanding Natural Landscapes / Feature

Notations

- Water Supply Protection Area
- Lakeside Protection Area 1
- Lakeside Protection Area 2

- ⊕ G15 Significant Natural Features
- H12 Heritage Items
- 900m 900m Contour
- — — District Boundary
- Zone Boundary

N

0 50 100 150 200

Scale 1:5000 @ A3

22
22 35 22
23

Location Diagram

Studholme
Map No **35**
Date : February 2014