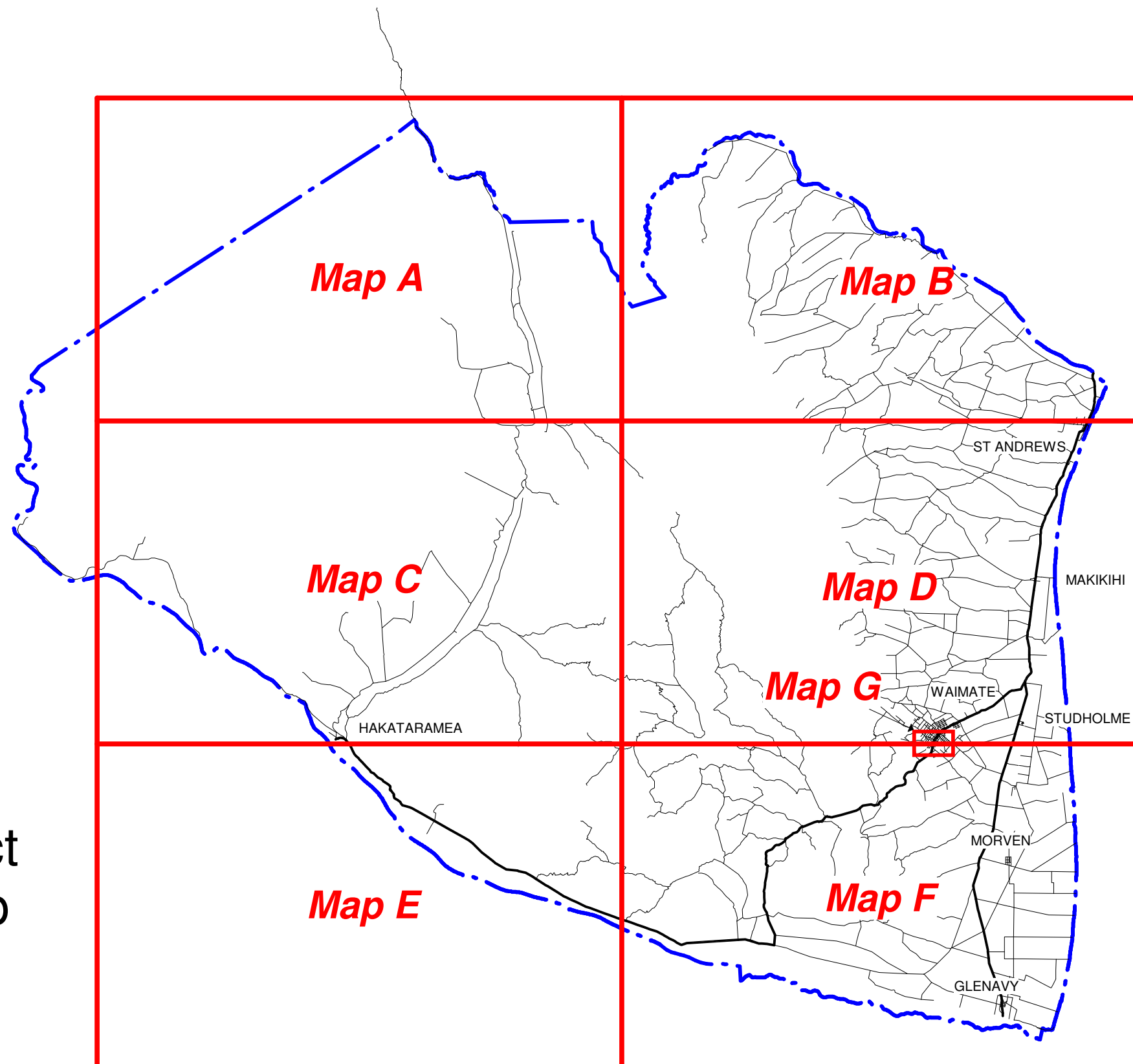


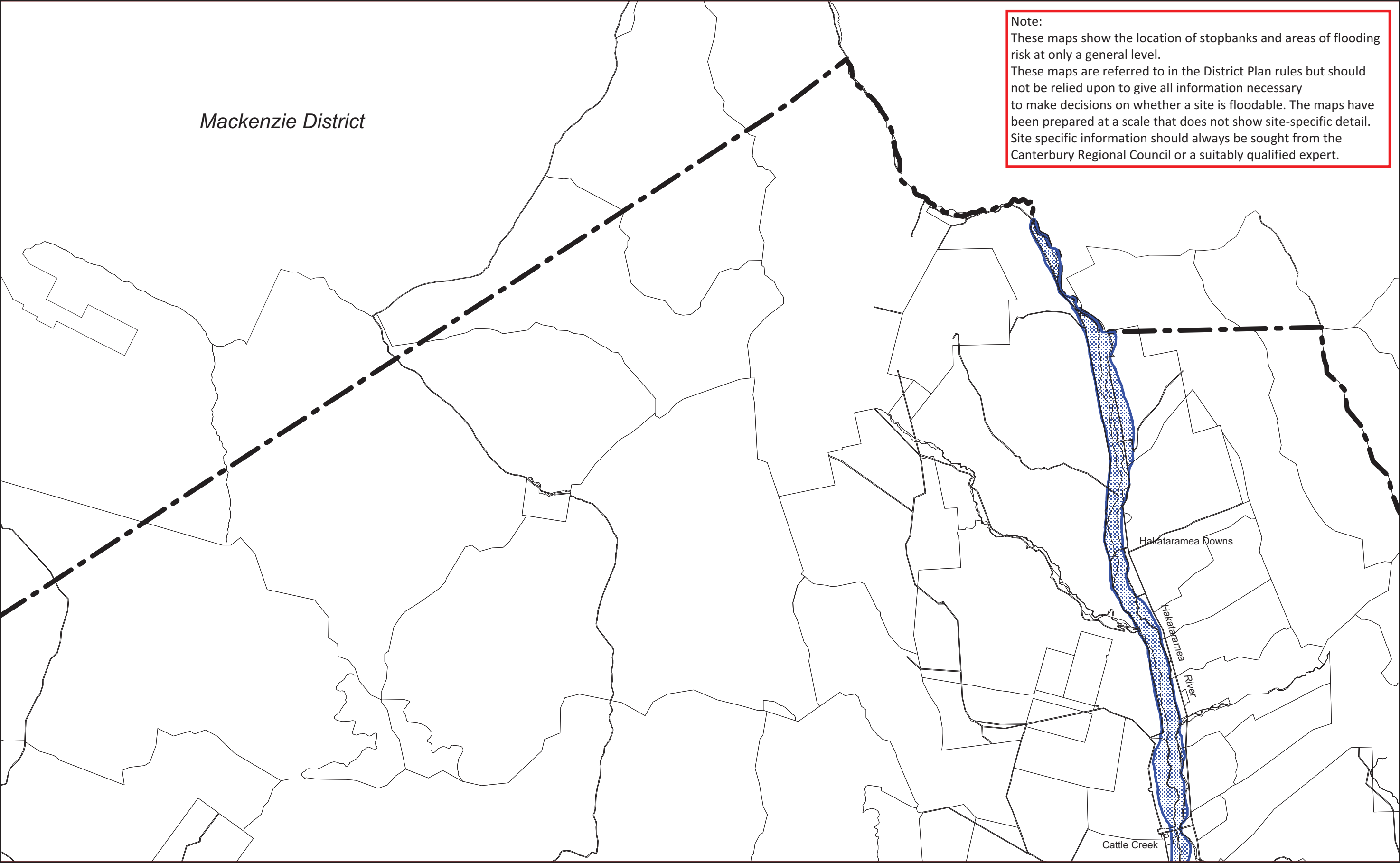
# Waimate District Flood Risk Map Index



**Note:**

These maps show the location of stopbanks and areas of flooding risk at only a general level.

These maps are referred to in the District Plan rules but should not be relied upon to give all information necessary to make decisions on whether a site is floodable. The maps have been prepared at a scale that does not show site-specific detail. Site specific information should always be sought from the Canterbury Regional Council or a suitably qualified expert.



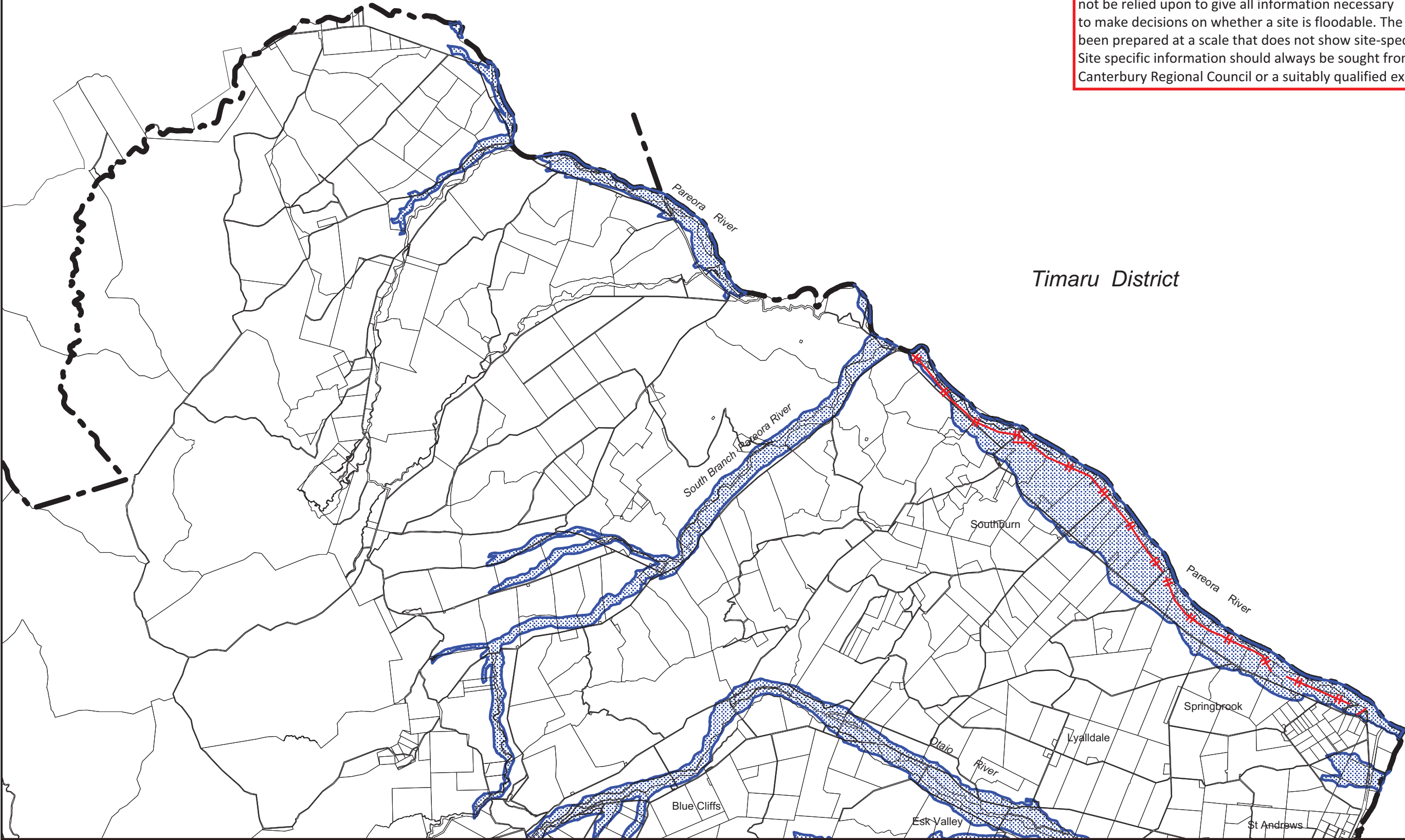
Note:  
These maps show the location of stopbanks and areas of flooding risk at only a general level.  
These maps are referred to in the District Plan rules but should not be relied upon to give all information necessary to make decisions on whether a site is floodable. The maps have been prepared at a scale that does not show site-specific detail. Site specific information should always be sought from the Canterbury Regional Council or a suitably qualified expert.

<p><u>Notations</u></p> <div> Area of Flooding Risk</div> <div> Stopbanks</div> <div> District Boundary</div>		<div><p>N</p><div><p>0 1.0 2.0 3.0 4.0km</p><p>Scale 1:100000 @ A3</p></div></div>	<div><p>Location Diagram</p></div>	<div><h1>Flood Risk Map A</h1><p>Date : February 2014</p></div>
--	--	--	---	---

Mackenzie District

Note:  
These maps show the location of stopbanks and areas of flooding risk at only a general level.  
These maps are referred to in the District Plan rules but should not be relied upon to give all information necessary to make decisions on whether a site is floodable. The maps have been prepared at a scale that does not show site-specific detail. Site specific information should always be sought from the Canterbury Regional Council or a suitably qualified expert.

Timaru District



Notations



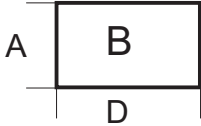
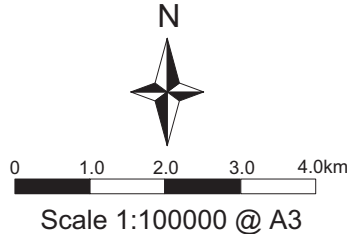
Area of Flooding Risk



Stopbanks



District Boundary

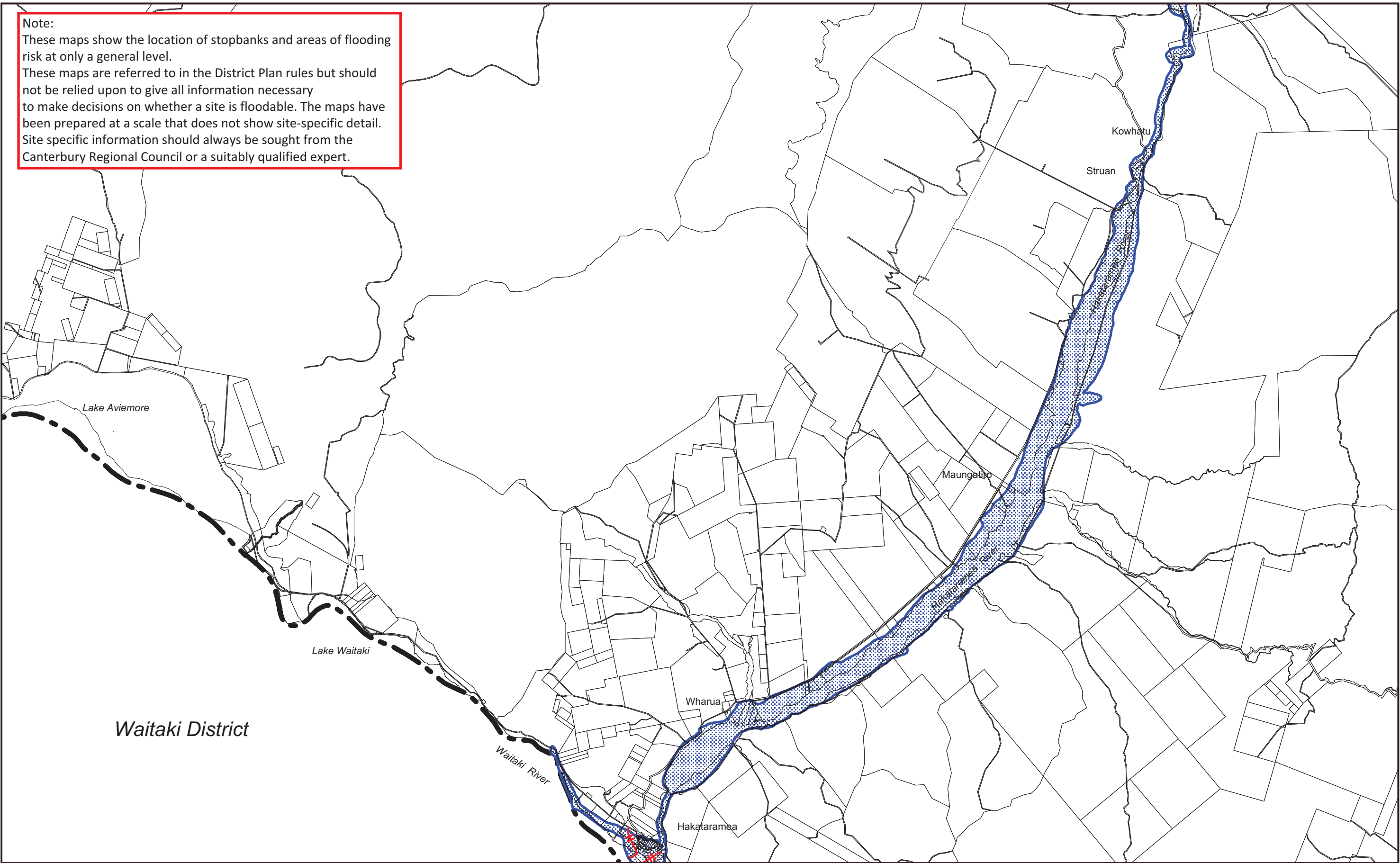


Location Diagram

Flood Risk  
Map B

Date : February 2014

Note:  
These maps show the location of stopbanks and areas of flooding risk at only a general level.  
These maps are referred to in the District Plan rules but should not be relied upon to give all information necessary to make decisions on whether a site is floodable. The maps have been prepared at a scale that does not show site-specific detail. Site specific information should always be sought from the Canterbury Regional Council or a suitably qualified expert.



Notations



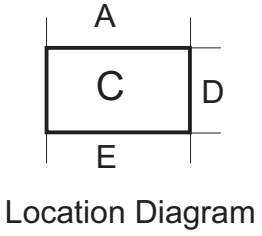
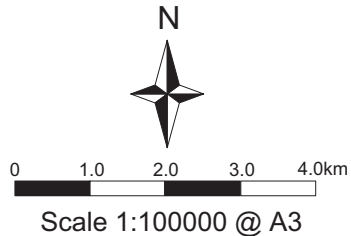
Area of Flooding Risk



Stopbanks



District Boundary



Flood Risk  
Map C

Date : February 2014