

## Planning Map 21

### Schedule of Designations (See Appendix A of the Plan)

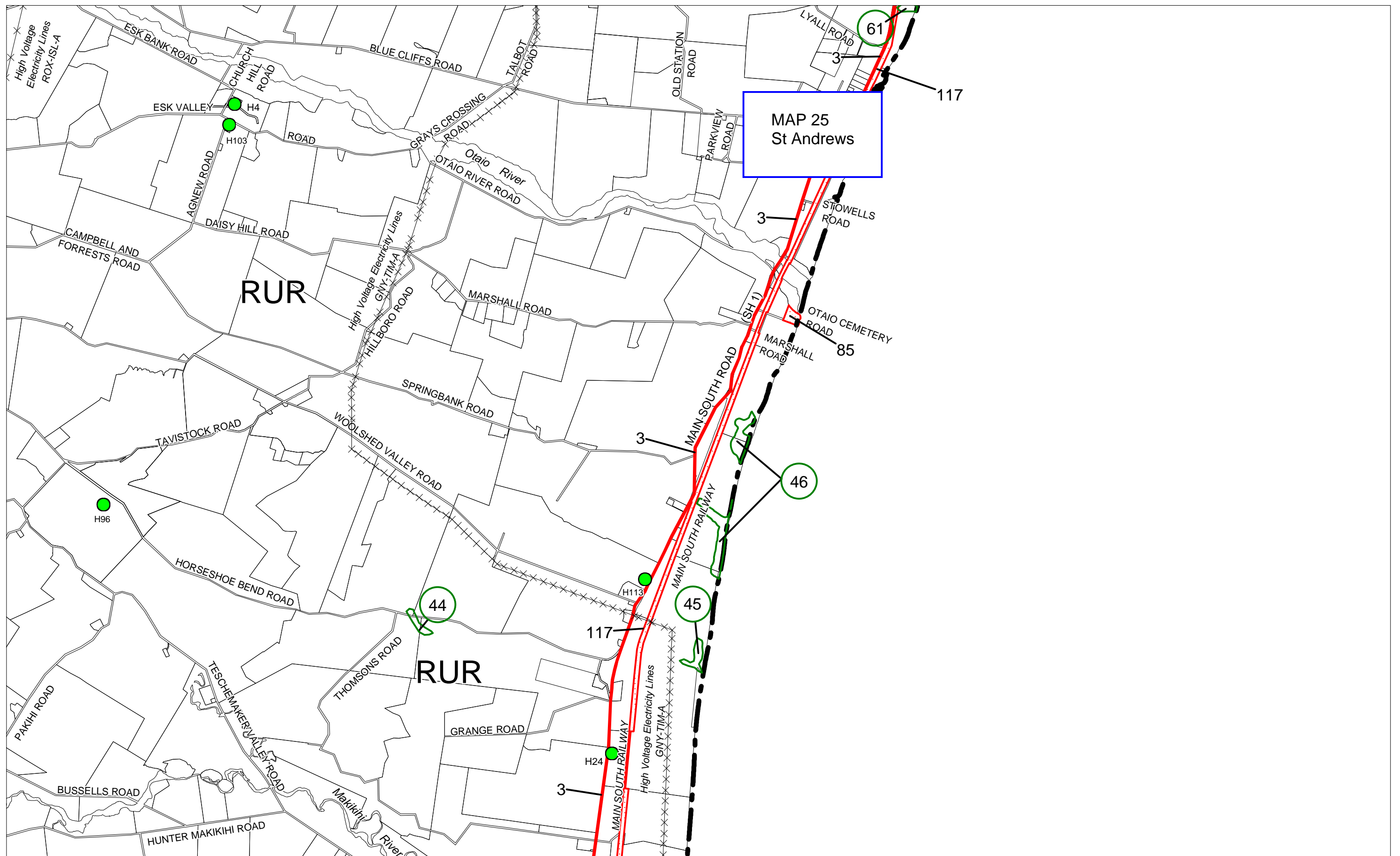
No.	Requiring Authority	Purpose
3	New Zealand Transport Agency	SH 1
85	Waimate District Council	Cemetery
117	NZ Rail	Railway

### Schedule of Significant Natural Areas and Significant Natural Features (Geopreservation Sites - see Appendix G of the Plan)

No.	Name	Description
44	Horseshoe Bend Stream	Wetland
45	Kohika Lagoon	Wetland
46	Otaio Flats	Wetland
61	Stream, St Andrews	Wetland

### Schedule of Heritage Items, including Trees (See Section 8 of the Plan)

No.	Name	District Plan Category
H4	St Mary's Church	A
H24	Annalong Brickworks Stable etc.	B
H96	Jeanie Colliers Grave	A
H103	Esk Valley War Memorial	C
H113	Otaio Primary School War Memorial	C



<p><b>Zones</b></p> <p>BUS 1 Business 1          BUS 2 Business 2          BUS 3 Business 3          RES 1 Residential 1          RES 2 Residential 2          RES 3 Residential 3          RUR Rural</p>	<p>28 ▲ (23) Significant Natural Areas</p> <p>70 ★ (54) Designations</p> <p>(Hatched Box) Outstanding Natural Landscapes / Feature</p>	<p><b>Notations</b></p> <p>(Light Blue Box) Water Supply Protection Area</p> <p>(Purple Box) Lakeside Protection Area 1</p> <p>(Orange Box) Lakeside Protection Area 2</p>	<p>+ G15 Significant Natural Features</p> <p>● H12 Heritage Items</p> <p>— 900m 900m Contour</p> <p>- - - District Boundary</p> <p>— Zone Boundary</p>	<p>N</p> <p>0 0.5 1.0 1.5 2.0km</p> <p>Scale 1:50000 @ A3</p>	<p>20</p> <p>16   21  </p> <p>22</p> <p>Location Diagram</p>	<p><b>Waimate</b></p> <p>Map No <b>21</b></p> <p>Date : February 2014</p>
---	--	--	--	---	--	---

## Planning Map 22

### Schedule of Designations (See Appendix A of the Plan)

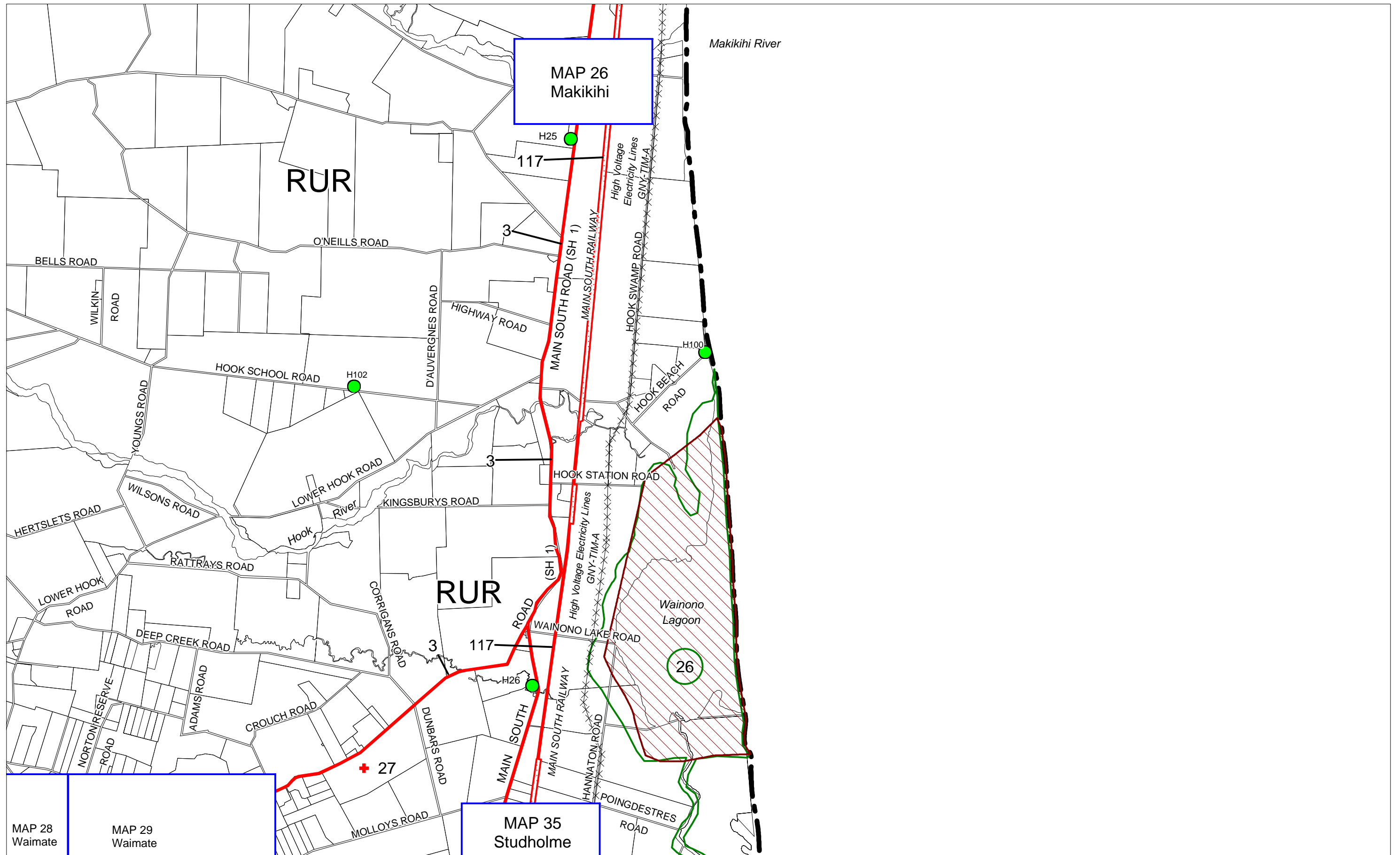
No.	Requiring Authority	Purpose
3	New Zealand Transport Agency	SH 1 and 82
117	NZ Rail	Railway

### Schedule of Significant Natural Areas and Significant Natural Features (Geopreservation Sites - see Appendix G of the Plan)

No.	Name	Description
26	Wainono Lagoon	Wildlife, wetland
27	Waituna Stream	

### Schedule of Heritage Items, including Trees (See Section 8 of the Plan)

No.	Name	District Plan Category
H25	R C Church	C
H26	Wainono Homestead	C
H100	Stonecairn/Hook Beach Monument	A
H102	War Memorial Hall	C



<p><b>Zones</b></p> <p>BUS 1 Business 1          BUS 2 Business 2          BUS 3 Business 3          RES 1 Residential 1          RES 2 Residential 2          RES 3 Residential 3          RUR Rural</p>	<p>28 ▲ <span style="border: 1px solid green; border-radius: 50%; padding: 2px;">23</span> Significant Natural Areas</p> <p>70 ★ <span style="border: 1px solid red; border-radius: 50%; padding: 2px;">54</span> Designations</p> <p><span style="border: 1px solid orange; border-radius: 50%; padding: 2px;">27</span> Outstanding Natural Landscapes / Feature</p>	<p><b>Notations</b></p> <p><span style="border: 1px dashed blue; padding: 2px;"> </span> Water Supply Protection Area</p> <p><span style="border: 1px solid purple; padding: 2px;"> </span> Lakeside Protection Area 1</p> <p><span style="border: 1px solid orange; padding: 2px;"> </span> Lakeside Protection Area 2</p>	<p>✚ G15 Significant Natural Features</p> <p>● H12 Heritage Items</p> <p>— 900m 900m Contour</p> <p>--- District Boundary</p> <p>— Zone Boundary</p>	<p style="text-align: center;">N</p> <p style="text-align: center;">0 0.5 1.0 1.5 2.0km</p> <p style="text-align: center;">Scale 1:50000 @ A3</p>	<p style="text-align: center;">21  <span style="border: 1px solid black; padding: 5px;">22</span>          23</p> <p style="text-align: center;">Location Diagram</p>	<p style="text-align: center; font-size: 24px;"><b>Waimate</b></p> <p style="text-align: center; font-size: 24px;">Map No <b>22</b></p> <p style="text-align: center;">Date : February 2014</p>
---	--	---	--	---	---	---

## Planning Map 23

### Schedule of Designations (See Appendix A of the Plan)

No.	Requiring Authority	Purpose
3	New Zealand Transport Agency	SH 1
28	Chorus NZ Ltd	Studholme Willowbridge Exchange
50	Waimate District Council	Waimate Water Supply
88	Waimate District Council	Recreation
90	Waimate District Council	Waimate Water Supply Bore
91	Waimate District Council	Aerodrome
111	Waimate District Council	Recreation
113	Waimate District Council	Recreation
116	Waimate District Council	Recreation
117	NZ Rail	Railway

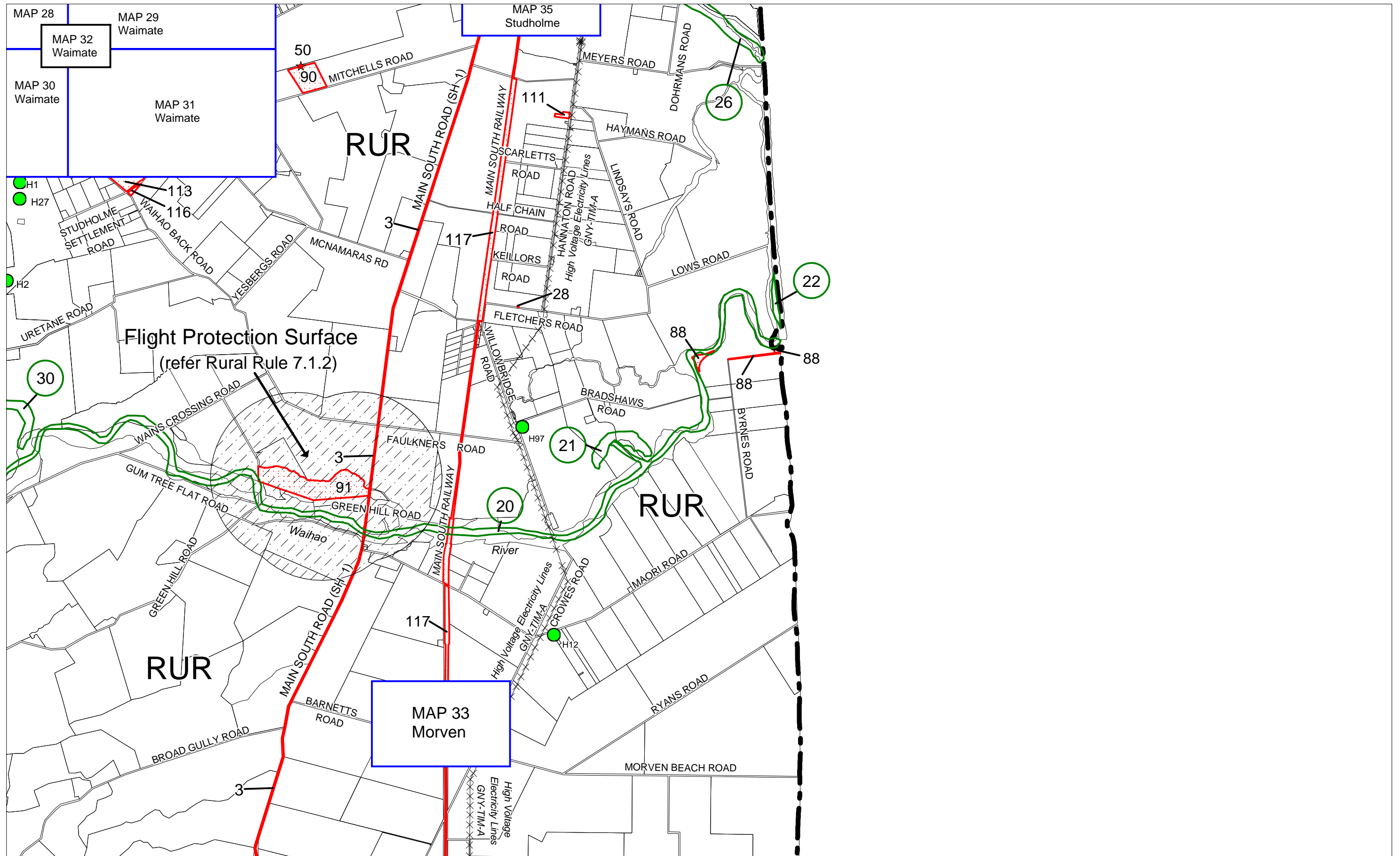
### Schedule of Significant Natural Areas and Significant Natural Features (Geopreservation Sites - see Appendix G of the Plan)

No.	Name	Description
20	Waihao River and margins	Wildlife, wetlands
21	Fletchers Oxbow/Cruickshanks Reserve	Wildlife, wetlands
22	Waihao Box	Wildlife, wetlands
26	Wainono Lagoon	Wildlife, wetlands
30	Uretane Bush	Wildlife, Forest habitat

### Schedule of Heritage Items, including Trees (See Section 8 of the Plan)

No.	Name	District Plan Category
H1	The Cuddy	A
H2	Te Waimate Woolsheds & Yards	A
H12	Centennial Runanga Hall	C
H27	Te Waimate Stables etc.	C
H97	Steeplechase Monument	C





<p><b>Zones</b></p> <p>BUS 1 Business 1          BUS 2 Business 2          BUS 3 Business 3          RES 1 Residential 1          RES 2 Residential 2          RES 3 Residential 3          RUR Rural</p>	<p>28 ▲ (23) Significant Natural Areas</p> <p>70 ★ (54) Designations</p> <p>(Hatched Box) Outstanding Natural Landscapes / Feature</p>	<p><b>Notations</b></p> <p>(Blue Dashed Box) Water Supply Protection Area</p> <p>(Blue Box) Lakeside Protection Area 1</p> <p>(Orange Box) Lakeside Protection Area 2</p>	<p>✚ G15 Significant Natural Features</p> <p>● H12 Heritage Items</p> <p>— 900m 900m Contour</p> <p>--- District Boundary</p> <p>— Zone Boundary</p>	<p>N</p> <p>0 0.5 1.0 1.5 2.0km</p> <p>Scale 1:50000 @ A3</p>	<p>22</p> <p>18 (23) 24</p> <p>Location Diagram</p>	<p><b>Waimate</b></p> <p>Map No <b>23</b></p> <p>Date : February 2014</p>
---	--	---	--	---	---	---

## Planning Map 24

### Schedule of Designations (See Appendix A of the Plan)

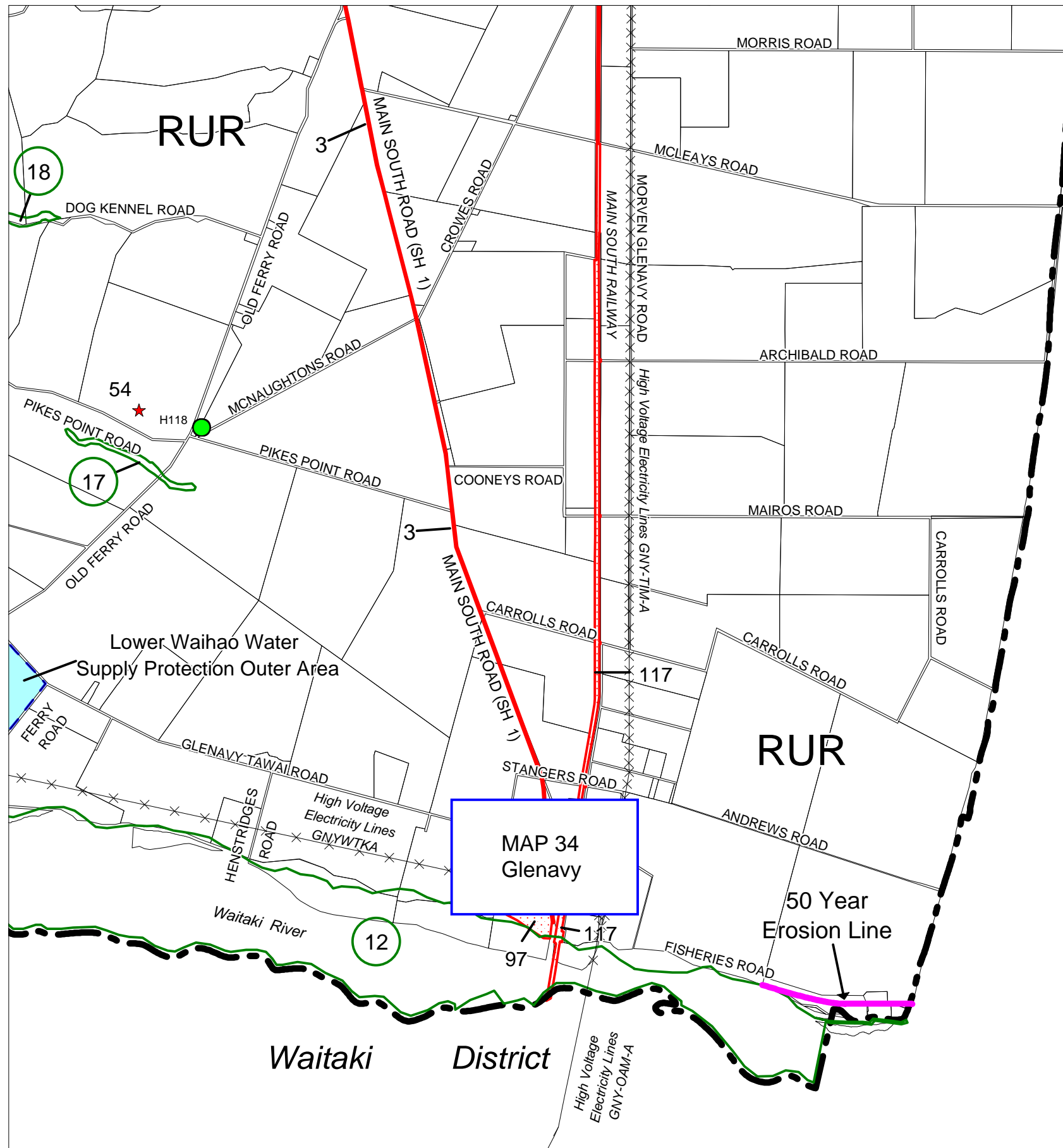
No.	Requiring Authority	Purpose
3	New Zealand Transport Agency	SH 1
54	Waimate District Council	Lower Waihao Water Supply
97	Waimate District Council	Recreation
117	NZ Rail	Railway

### Schedule of Significant Natural Areas and Significant Natural Features (Geopreservation Sites - see Appendix G of the Plan)

No.	Name	Description
12	Waitaki River	Wildlife
17	Whitneys Creek	Wetland
18	Dog Kennel Stream	Wetland

### Schedule of Heritage Items, including Trees (See Section 8 of the Plan)

No.	Name	District Plan Category
H118	Plough Memorial	C



<p><b>Zones</b></p> <p>BUS 1 Business 1  BUS 2 Business 2  BUS 3 Business 3  RES 1 Residential 1  RES 2 Residential 2  RES 3 Residential 3  RUR Rural</p>	<p>28 ▲ <span style="border: 1px solid green; border-radius: 50%; padding: 2px;">23</span> Significant Natural Areas</p> <p>70 ★ <span style="border: 1px solid red; border-radius: 50%; padding: 2px;">54</span> Designations</p> <p><span style="border: 1px solid orange; border-radius: 50%; padding: 2px;"> </span> Outstanding Natural Landscapes / Feature</p>	<p><b>Notations</b></p> <p><span style="border: 1px dashed cyan; border-radius: 10px; width: 20px; height: 10px; display: inline-block;"></span> Water Supply Protection Area</p> <p><span style="background-color: #e0e0ff; border: 1px solid black; border-radius: 10px; width: 20px; height: 10px; display: inline-block;"></span> Lakeside Protection Area 1</p> <p><span style="background-color: #ffe080; border: 1px solid black; border-radius: 10px; width: 20px; height: 10px; display: inline-block;"></span> Lakeside Protection Area 2</p>	<p>✚ G15 Significant Natural Features</p> <p>● H12 Heritage Items</p> <p><span style="color: red;">—</span> 900m <span style="color: red;">—</span> 900m Contour</p> <p><span style="color: black;">- - -</span> District Boundary</p> <p><span style="color: blue;">—</span> Zone Boundary</p>	<p style="text-align: center;">N</p> <p style="text-align: center;">Scale 1:50000 @ A3</p>	<p style="text-align: center;">23 19 <span style="border: 1px solid black; padding: 2px;">24</span></p> <p style="text-align: center;">Location Diagram</p>	<p style="text-align: center;"><b>Waimate</b></p> <p style="text-align: center;">Map No <b>24</b></p> <p style="text-align: center;">Date : February 2014</p>
---	---	---	---	--	---	---



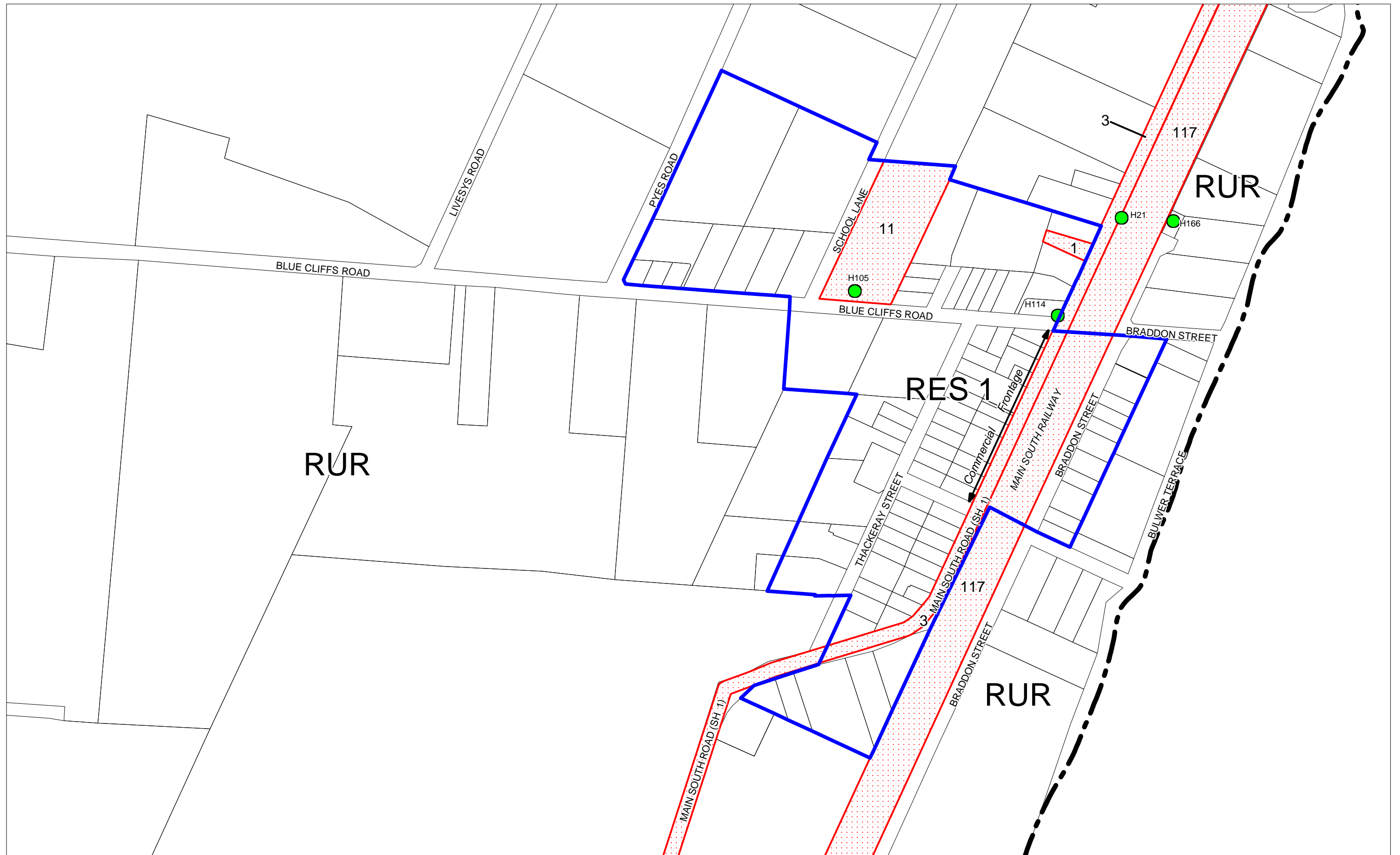
## Planning Map 25

### Schedule of Designations (See Appendix A of the Plan)

No.	Requiring Authority	Purpose
1	Minister of Police	Police Station and Residence
3	New Zealand Transport Agency	SH 1
11	Minister of Education	St Andrews Primary School
117	NZ Rail	Railway

### Schedule of Heritage Items, including Trees (See Section 8 of the Plan)

No.	Name	District Plan Category
H21	Pareora Estate Wool Shed	C
H105	St Andrews Memorial Gates	C
H114	St Andrews Memorial	C
H166	Pareora Estate Grain Store	B

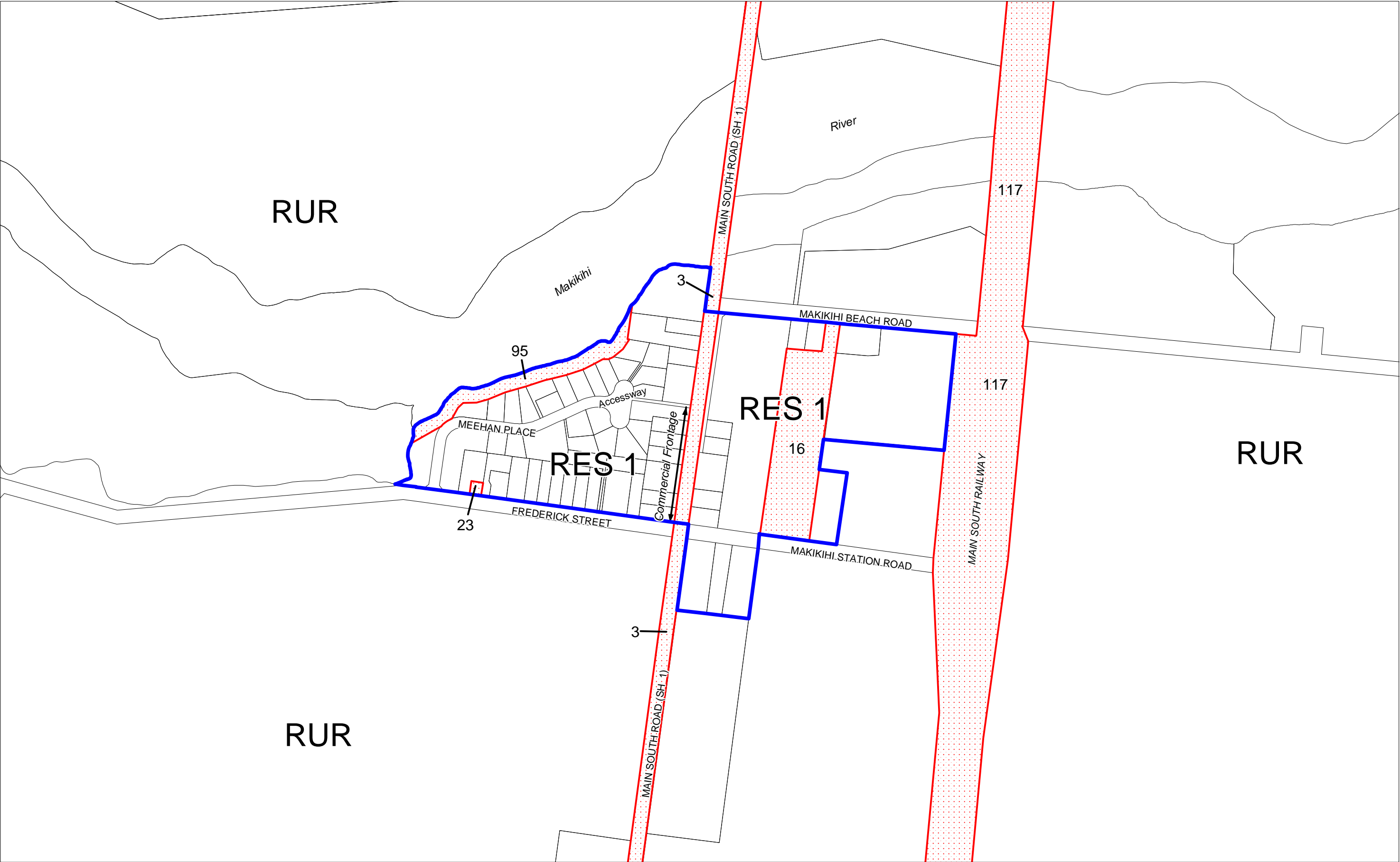


<p><b>Zones</b></p> <table><tr><td>BUS 1</td><td>Business 1</td></tr><tr><td>BUS 2</td><td>Business 2</td></tr><tr><td>BUS 3</td><td>Business 3</td></tr><tr><td>RES 1</td><td>Residential 1</td></tr><tr><td>RES 2</td><td>Residential 2</td></tr><tr><td>RES 3</td><td>Residential 3</td></tr><tr><td>RUR</td><td>Rural</td></tr></table>	BUS 1	Business 1	BUS 2	Business 2	BUS 3	Business 3	RES 1	Residential 1	RES 2	Residential 2	RES 3	Residential 3	RUR	Rural	<table><tr><td>28 ▲</td><td>23</td><td>Significant Natural Areas</td></tr><tr><td>70 ★</td><td>54</td><td>Designations</td></tr><tr><td></td><td></td><td>Outstanding Natural Landscapes / Feature</td></tr></table>	28 ▲	23	Significant Natural Areas	70 ★	54	Designations			Outstanding Natural Landscapes / Feature	<p><b>Notations</b></p> <table><tr><td></td><td>Water Supply Protection Area</td></tr><tr><td></td><td>Lakeside Protection Area 1</td></tr><tr><td></td><td>Lakeside Protection Area 2</td></tr></table>		Water Supply Protection Area		Lakeside Protection Area 1		Lakeside Protection Area 2	<table><tr><td></td><td>G15 Significant Natural Features</td></tr><tr><td></td><td>H12 Heritage Items</td></tr><tr><td></td><td>900m Contour</td></tr><tr><td></td><td>District Boundary</td></tr><tr><td></td><td>Zone Boundary</td></tr></table>		G15 Significant Natural Features		H12 Heritage Items		900m Contour		District Boundary		Zone Boundary	<p>N</p> <p>0 50 100 150 200</p> <p>Scale 1:5000 @ A3</p>	<p>21</p> <table><tr><td>21</td><td>25</td><td>21</td></tr><tr><td colspan="3">21</td></tr></table> <p>Location Diagram</p>	21	25	21	21			<p>St Andrews</p> <p>Map No 25</p> <p>Date : February 2014</p>
BUS 1	Business 1																																																		
BUS 2	Business 2																																																		
BUS 3	Business 3																																																		
RES 1	Residential 1																																																		
RES 2	Residential 2																																																		
RES 3	Residential 3																																																		
RUR	Rural																																																		
28 ▲	23	Significant Natural Areas																																																	
70 ★	54	Designations																																																	
		Outstanding Natural Landscapes / Feature																																																	
	Water Supply Protection Area																																																		
	Lakeside Protection Area 1																																																		
	Lakeside Protection Area 2																																																		
	G15 Significant Natural Features																																																		
	H12 Heritage Items																																																		
	900m Contour																																																		
	District Boundary																																																		
	Zone Boundary																																																		
21	25	21																																																	
21																																																			

## Planning Map 26

### Schedule of Designations (See Appendix A of the Plan)

No.	Requiring Authority	Purpose
3	New Zealand Transport Agency	SH 1
16	Minister of Education	Makikihi Primary School
23	Chorus NZ Ltd	Makikihi Exchange
95	Waimate District Council	Esplanade
117	NZ Rail	Railway



<

## Planning Map 27

### Schedule of Designations (See Appendix A of the Plan)

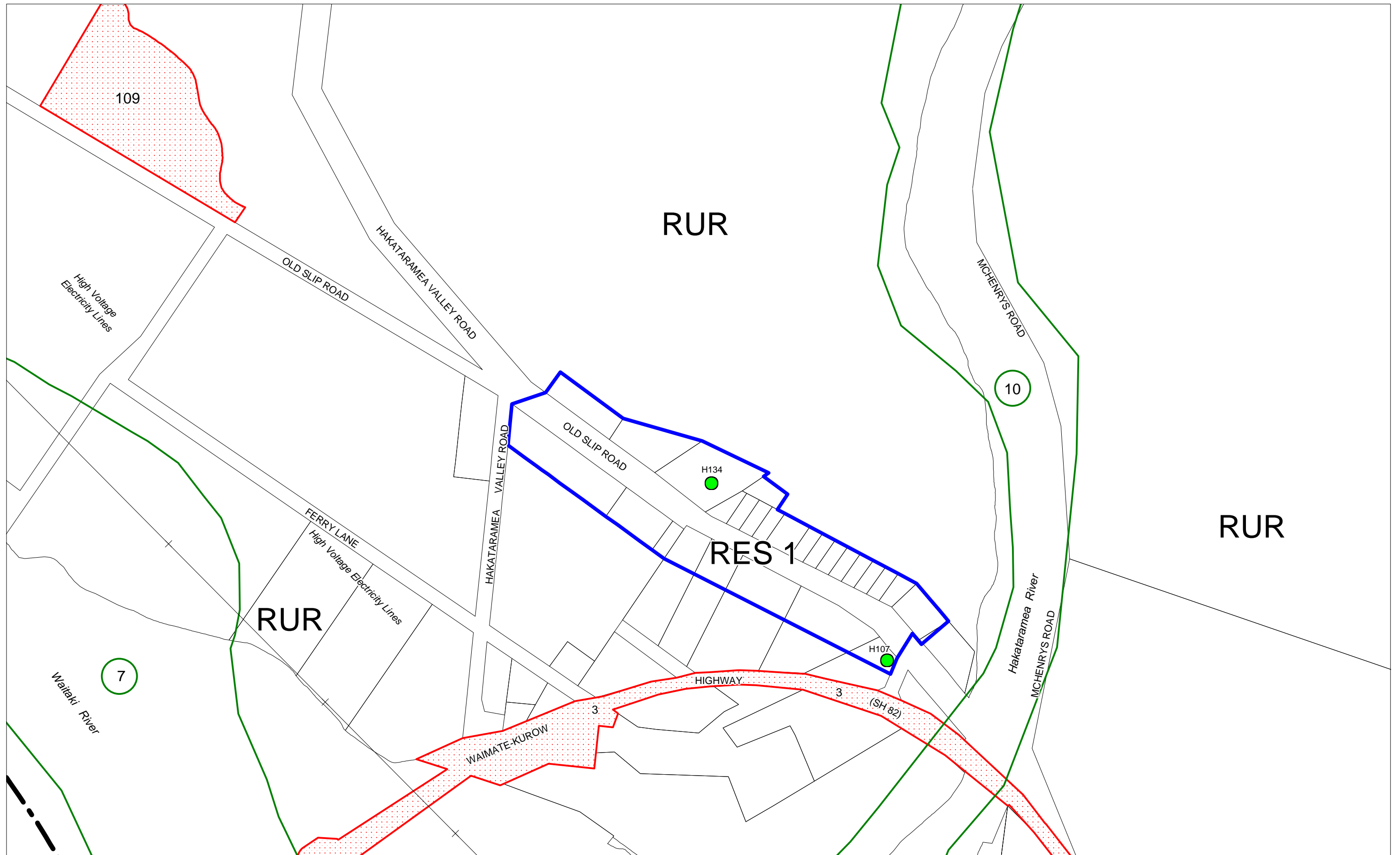
No.	Requiring Authority	Purpose
3	New Zealand Transport Agency	SH 82
109	Waimate District Council	Cemetery

### Schedule of Significant Natural Areas and Significant Natural Features (Geopreservation Sites - see Appendix G of the Plan)

No.	Name	Description
7	Lake Waitaki	Wildlife and wetland
10	Hakataramea River	Wildlife and wetland

### Schedule of Heritage Items, including Trees (See Section 8 of the Plan)

No.	Name	District Plan Category
H107	Hakataramea War Memorial	C
H134	Hakataramea Coronation Plaques	C



<p><b>Zones</b></p> <p>BUS 1 Business 1          BUS 2 Business 2          BUS 3 Business 3          RES 1 Residential 1          RES 2 Residential 2          RES 3 Residential 3          RUR Rural</p>	<p>28 ▲ (23) Significant Natural Areas</p> <p>70 ★ (54) Designations</p> <p>(Hatched Box) Outstanding Natural Landscapes / Feature</p>	<p><b>Notations</b></p> <p>(Light Blue Box) Water Supply Protection Area</p> <p>(Purple Box) Lakeside Protection Area 1</p> <p>(Orange Box) Lakeside Protection Area 2</p>	<p>+ G15 Significant Natural Features</p> <p>● H12 Heritage Items</p> <p>— 900m 900m Contour</p> <p>- - - District Boundary</p> <p>— Zone Boundary</p>	<p>N</p> <p>0 50 100 150 200</p> <p>Scale 1:5000 @ A3</p>	<p>6</p> <p>7 27 7</p> <p>7</p> <p>Location Diagram</p>	<p><b>Hakataramea</b></p> <p>Map No <b>27</b></p> <p>Date : February 2014</p>
---	--	--	--	---	---	---



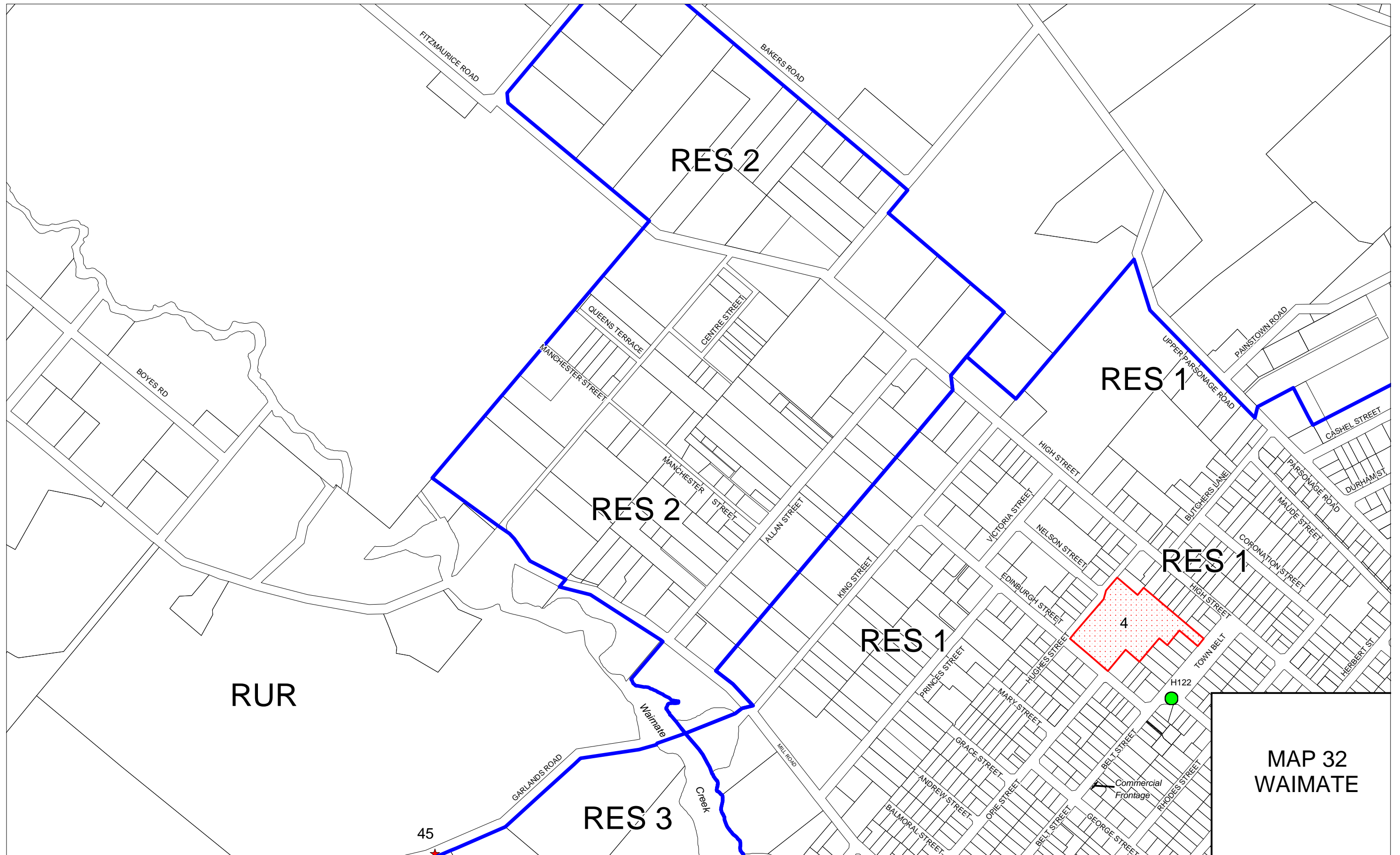
## Planning Map 28

### Schedule of Designations (See Appendix A of the Plan)

No.	Requiring Authority	Purpose
4	Minister of Education	Waimate Centennial Primary School
45	Waimate District Council	Hook Waituna Water Supply

### Schedule of Heritage Items, including Trees (See Section 8 of the Plan)

No.	Name	District Plan Category
H122	Town Belt	A



MAP 32  
WAIMATE

<p><b>Zones</b></p> <table><tr><td>BUS 1</td><td>Business 1</td></tr><tr><td>BUS 2</td><td>Business 2</td></tr><tr><td>BUS 3</td><td>Business 3</td></tr><tr><td>RES 1</td><td>Residential 1</td></tr><tr><td>RES 2</td><td>Residential 2</td></tr><tr><td>RES 3</td><td>Residential 3</td></tr><tr><td>RUR</td><td>Rural</td></tr></table>	BUS 1	Business 1	BUS 2	Business 2	BUS 3	Business 3	RES 1	Residential 1	RES 2	Residential 2	RES 3	Residential 3	RUR	Rural	<table><tr><td>28 ▲ (23)</td><td>Significant Natural Areas</td></tr><tr><td>70 ★ (54)</td><td>Designations</td></tr><tr><td>(Hatched Box)</td><td>Outstanding Natural Landscapes / Feature</td></tr></table>	28 ▲ (23)	Significant Natural Areas	70 ★ (54)	Designations	(Hatched Box)	Outstanding Natural Landscapes / Feature	<p><b>Notations</b></p> <table><tr><td>(Light Blue Box)</td><td>Water Supply Protection Area</td></tr><tr><td>(Purple Box)</td><td>Lakeside Protection Area 1</td></tr><tr><td>(Orange Box)</td><td>Lakeside Protection Area 2</td></tr></table>	(Light Blue Box)	Water Supply Protection Area	(Purple Box)	Lakeside Protection Area 1	(Orange Box)	Lakeside Protection Area 2	<table><tr><td>+ G15</td><td>Significant Natural Features</td></tr><tr><td>● H12</td><td>Heritage Items</td></tr><tr><td>— 900m</td><td>900m Contour</td></tr><tr><td>— — —</td><td>District Boundary</td></tr><tr><td>—</td><td>Zone Boundary</td></tr></table>	+ G15	Significant Natural Features	● H12	Heritage Items	— 900m	900m Contour	— — —	District Boundary	—	Zone Boundary	<p>N</p> <p>0 75 150 225 300m</p> <p>Scale 1:7500 @ A3</p>	<p>17 22</p> <p>28</p> <p>18 30 29</p> <p>Location Diagram</p>	<p><b>Waimate</b></p> <p>Map No <b>28</b></p> <p>Date : February 2014</p>
BUS 1	Business 1																																									
BUS 2	Business 2																																									
BUS 3	Business 3																																									
RES 1	Residential 1																																									
RES 2	Residential 2																																									
RES 3	Residential 3																																									
RUR	Rural																																									
28 ▲ (23)	Significant Natural Areas																																									
70 ★ (54)	Designations																																									
(Hatched Box)	Outstanding Natural Landscapes / Feature																																									
(Light Blue Box)	Water Supply Protection Area																																									
(Purple Box)	Lakeside Protection Area 1																																									
(Orange Box)	Lakeside Protection Area 2																																									
+ G15	Significant Natural Features																																									
● H12	Heritage Items																																									
— 900m	900m Contour																																									
— — —	District Boundary																																									
—	Zone Boundary																																									

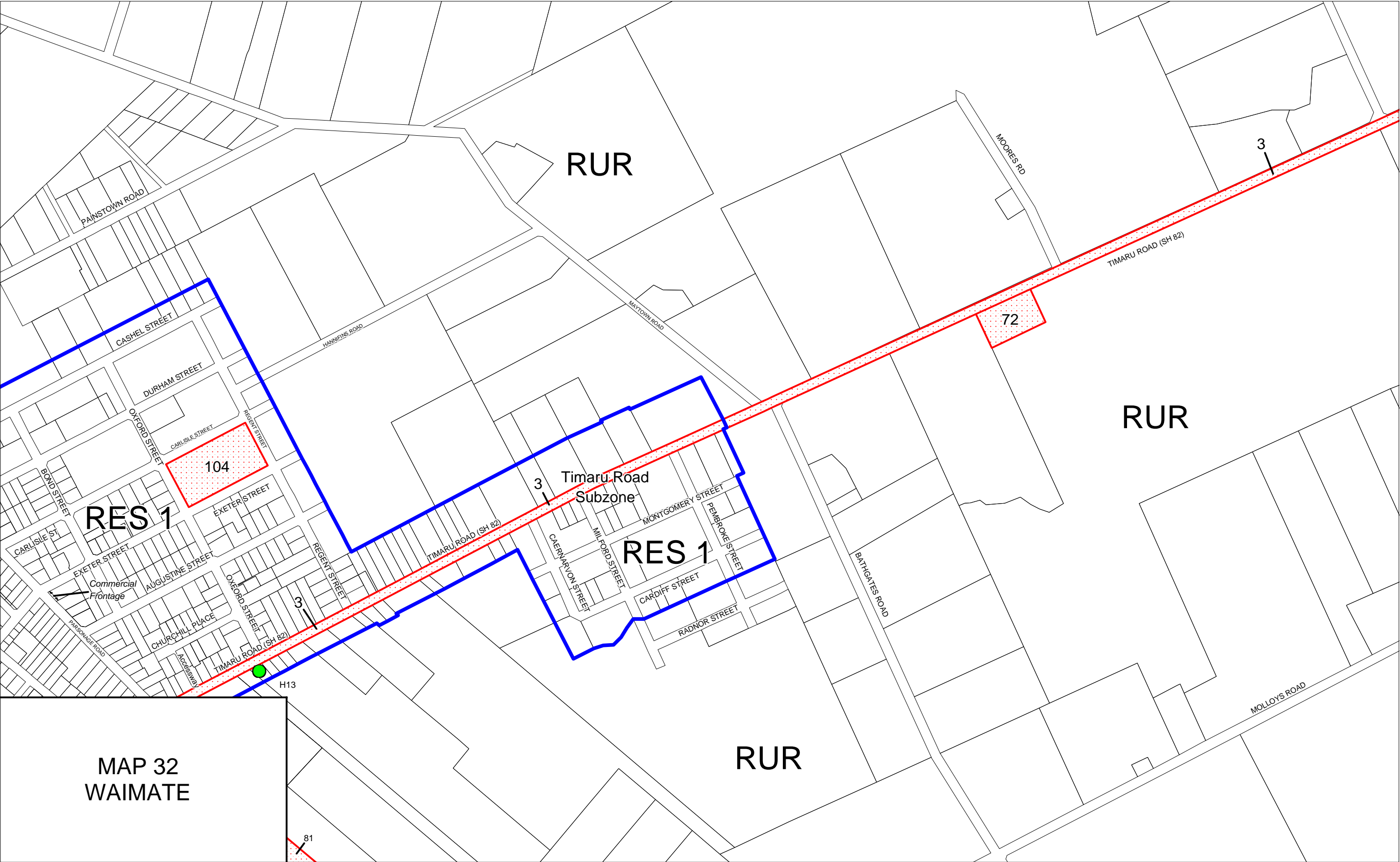
## Planning Map 29

### Schedule of Designations (See Appendix A of the Plan)

No.	Requiring Authority	Purpose
3	New Zealand Transport Agency	SH 82
72	Waimate District Council	Waimate Pound Site
81	Waimate District Council	Recreation
104	Waimate District Council	Recreation

### Schedule of Heritage Items, including Trees (See Section 8 of the Plan)

No.	Name	District Plan Category
H13	Bluestone House	B



**Zones**

BUS 1	Business 1
BUS 2	Business 2
BUS 3	Business 3
RES 1	Residential 1
RES 2	Residential 2
RES 3	Residential 3
RUR	Rural

28 ▲ 23 Significant Natural Areas

70 ★ 54 Designations

Outstanding Natural Landscapes / Feature

**Notations**

Water Supply Protection Area

Lakeside Protection Area 1

Lakeside Protection Area 2

+ G15 Significant Natural Features

● H12 Heritage Items

900m 900m Contour

--- District Boundary

--- Zone Boundary

N

0 75 150 225 300m

Scale 1:7500 @ A3

22

28 29 23

31

Location Diagram

**Waimate**

Map No **29**

Date : February 2014

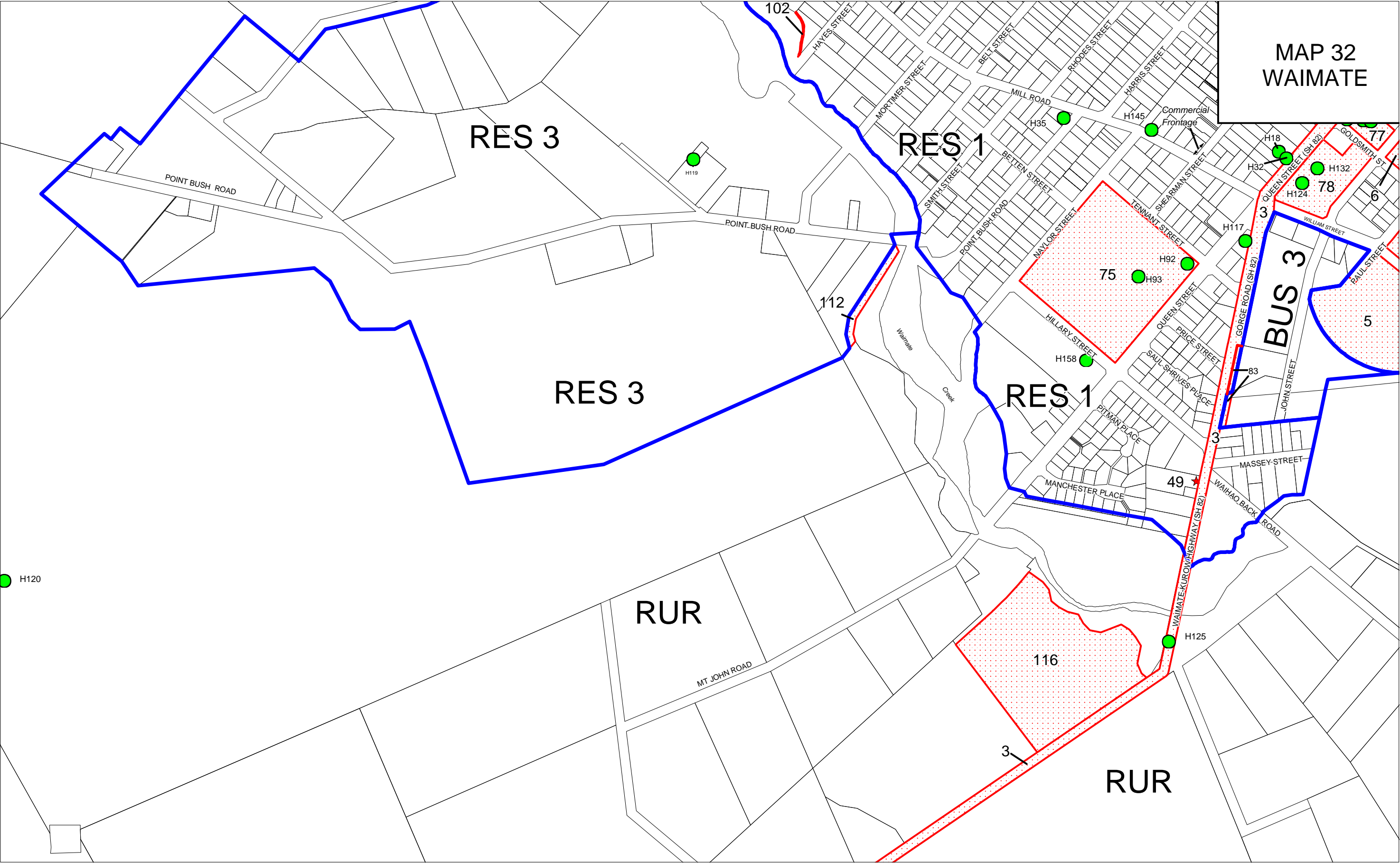
## Planning Map 30

### Schedule of Designations (See Appendix A of the Plan)

No.	Requiring Authority	Purpose
3	New Zealand Transport Agency	SH 82
5	Minister of Education	Waimate High School
6	Minister of Education	Waimate Main Primary School
49	Waimate District Council	Water Supply
75	Waimate District Council	Reserve
77	Waimate District Council	Seddon Square
78	Waimate District Council	Civic and Community
83	Waimate District Council	Reserve
102	Waimate District Council	Esplanade Reserve
112	Waimate District Council	Local Purpose - Esplanade

### Schedule of Heritage Items, including Trees (See Section 8 of the Plan)

No.	Name	District Plan Category
H18	Waimate Grain Silos	B
H32	"Empire" Roller, Flour Mill	C
H35	Post Office	B
H92	World War I Memorial	B
H93	Sundial	B
H117	Chief Te Huruwuru Monument	A
H119	Maori Cemetery	A
H120	White Horse, Hunter Hills	A
H124	Norman Kirk Memorial Pool	C
H125	Centennial Memorial Bridge	C
H132	William Boland Park	C
H145	Oak Tree	
H158	Various Trees, Hillary Street	



MAP 32  
WAIMATE

**Zones**

BUS 1	Business 1
BUS 2	Business 2
BUS 3	Business 3
RES 1	Residential 1
RES 2	Residential 2
RES 3	Residential 3
RUR	Rural

**Notations**

	Water Supply Protection Area
	Lakeside Protection Area 1
	Lakeside Protection Area 2

**Designations**

28 ▲	Significant Natural Areas
70 ★	Designations
	Outstanding Natural Landscapes / Feature

**Significant Natural Features**

+	G15	Significant Natural Features
●	H12	Heritage Items
— 900m	— 900m	900m Contour
---	---	District Boundary
—	—	Zone Boundary

**Scale**

0 75 150 225 300m

Scale 1:7500 @ A3

**Location Diagram**

18 28 30 31 23

**Waimate**

Map No 30

Date : February 2014